Contra Costa County TIP Projects

1. SR 4 East Widening from Somersville to SR 160
2. E-BART - East Contra Costa Rail Extension
3. SR 24 - Caldecott Tunnel 4th Bore
4. I-680 / SR 4 I/C Reconstruction - Phases 1-5
5. I-680 HOV Direct Ramps
6. I-680 SB HOV Lane Gap Closure
7. I-680 South Contra Costa Roadway Rehabilitation
8. I-80/San Pablo Dam Rd I/C Modifications
9. SR4 /SR160 Interchange and Connectors
10. Widen Dougherty Road to 6 lanes from Red Willow
11. SR4 Bypass: Balfour Interchange
12. I-680 NB HOV Lane Extension
13. Construct new interchange at Route 4/Phillips Lane
14. Marina Bay Parkway Grade Separation
15. I-680 Auxiliary Lanes
16. James Donlon Extension (Buchanan Rd Bypass)
17. SR4/Willow Pass Interchange Improvements
18. Contra Costa County Vasco Road Safety Improvements
19. SR 242 / Clayton Road Interchange Improvements
20. Hercules Intercity Rail Station
21. Richmond BART Parking Structure
22. Double rail track btw Oakley & Port Chicago
23. N. Richmond Truck Route
24. SR4 Bypass: Sand Creek Interchange
25. Richmond Ferry Service
26. Bollinger Canyon Road Widening (Alcosta to SRVB)
27. I-80/Central Ave Interchange Modification
28. SR4/Willow Avenue Ramps
29. SR4 Bypass: Laurel Rd to Sand Creek Ph II
30. Kirker Pass Road Truck Climbing Lanes
31. Richmond Prkwy Transit Center Parking
32. Lone Tree Way Undercrossing
33. Brentwood Boulevard North (Phases II & III)
34. SR4 Bypass: Laurel Rd to Sand Creek
35. East Side Improvements Richmond Intermodal Station
36. California Avenue Widening
37. Lone Tree Way Widening
38. Antioch - Wilbur Ave Bridge Widening
39. Pacheco Blvd Widening and Realignment
40. Construct Phase 2 of Hercules Intermodal Station
41. Widen Main Street to 6 lanes from State Route 160
42. SR4 Bypass: Sand Creek to Balfour Rd
43. Martinez Intermodal Station Parking Expansion
44. West Leland Extension, Phase II
45. Buskirk Avenue Widening

● = Road projects with funds in the four-year TIP period

● = Transit projects with funds in the four-year TIP period

■ = Road projects with no funds in the four-year TIP period

■ = Transit projects with no funds in the four-year TIP period

NOTE:

- 71% of the 2013 TIP projects are mapped.
- Some projects in the 2013 TIP have no funds in the four-year TIP period.
- All the maps are available at: www.mtc.ca.gov/funding/tip/2013/maps/

46. Somersville Road Widening
47. SR4 Realignment in Oakley
48. Panoramic Drive Extension
49. Fitzuren Road Widening & Realignment
50. Court Street Overcrossing, Phase 1
51. Walnut Creek BART TOD Access Improvements
52. Camino Tassajara Safety Improvement Windemere Pkwy
53. Byron Hwy Extension
54. Ygnacio Valley/Kirker Pass Roads Widening
55. Geary Rd Widening Ph. 3
56. I-680/Marina Vista I/C Improvements
57. Commerce Avenue Extension
58. Waterworld Parkway Bridge
59. Del Norte Area TOD
60. John Muir Parkway Extension: Ph. II
61. SR4/Brentwood Boulevard Widening - North (Phase I)
62. Mokelumne Trail Bike/Ped Overcrossing
63. Crow Canyon/Camino Tassajara Intersection Imp.
64. Hercules New Town Center Complete Street
65. Laurel Road Extension
66. John Muir Parkway Extension (Phase I)
67. Pittsburg-Antioch Highway Widening
68. Richmond Nevin Avenue Streetscape
69. Central Blvd Widening (Phase II)
70. Widen and extend Bollinger Canyon Road to 6 lanes
71. SR4 (Brentwood Boulevard) Widening (South)
72. San Pablo Avenue Streetscape
73. Diablo Rd Improve, Green Valley to Avenida Neuva
74. Refugio Bridge - Bike, Ped & Vehicle Connectivity
75. Martinez - Marina Vista Streetscape

Contra Costa County TIP Projects *(continued)*

76 Carquinez Scenic Drive, SF Bay Trail Segment
77 Hercules (Bio-Rad) Bay Trail
78 Improve Clayton Road/Treat Boulevard intersection
79 Central Hercules Arterial Improvements
80 Concord Blvd Pavement Rehabilitation
81 Byron Highway - Vasco Road Connection
82 Contra Costa Countywide Micro Surface Treatment
83 Griffin Drive Railroad At-Grade Crossing
84 CRichmond Nevin Ave Bike/Ped Imp & Streetscape
85 CAntioch Various Streets Pavement Rehab
86 CKirker Pass Road Overlay
87 Hillcrest Ave Extension
88 Sand Creek Road Extension
89 CLafayette Downtown Bike/Ped Imp & Streetscape
90 Wild Horse Road Extension
91 CBailey Road Transit Access Improvement
92 CAtlas Road Bridge
93 CWalnut Creek Various Arterials & Collectors Rehab
94 Pacheco Transit Hub
95 El Portal Drive Rehabilitation / Gateway Phases II
96 CMontalvin Manor Ped & Transit Access Improvements
97 Hercules Intermodal Station Improvements
98 Empire Road Widening
99 CLafayette - Pleasant Hill Road South Bike/Ped Imps
100 Slatten Ranch Road
101 Brentwood 2012 Pavement Management Program
102 Monument Corridor Pedestrian and Bikeway Network I
103 Pittsburg Railroad Avenue Pavement Rehab
104 Dornan Drive/Garrard Blvd Tunnel Rehabilitation
105 Pittsburg N. Parkside Dr. Bike Lanes and Sidewalks
106 Richmond Transit Village Transit & Ped Improv.
107 El Cerrito Central Ave & Liberty St Streetscape
108 El Cerrito Moeser Ln and Ashbury Ped and Bike Lane
109 Hercules Ferry Service
110 SR2S - Nystrom,Coronado,Highland,Wilson & Wash.
111 Concord Monument Corridor Shared Use Trail
112 Tri Delta Transit Park and Ride Lots
113 Antioch Ferry Service
114 Martinez Ferry Service
115 Widen Pinole Valley Road ramps at I-80
116 Richmond Barrett Avenue Bicycle Lanes
117 Ygnacio Valley Road Ped/Bike Trail Phase 2
118 Lisa Lane Sidewalk Project
119 Hercules - San Pablo Ave. Pavement Rehabilitation
120 Moraga Way Streetscape Improvements
121 CCCTA: Maintenance Facility Rehabilitation
122 Brentwood school area improvements
123 Moraga Way Pedestrian Pathway

Contra Costa County: Overlay of Draft 2013 TIP Mapped Projects over Communities of Concern

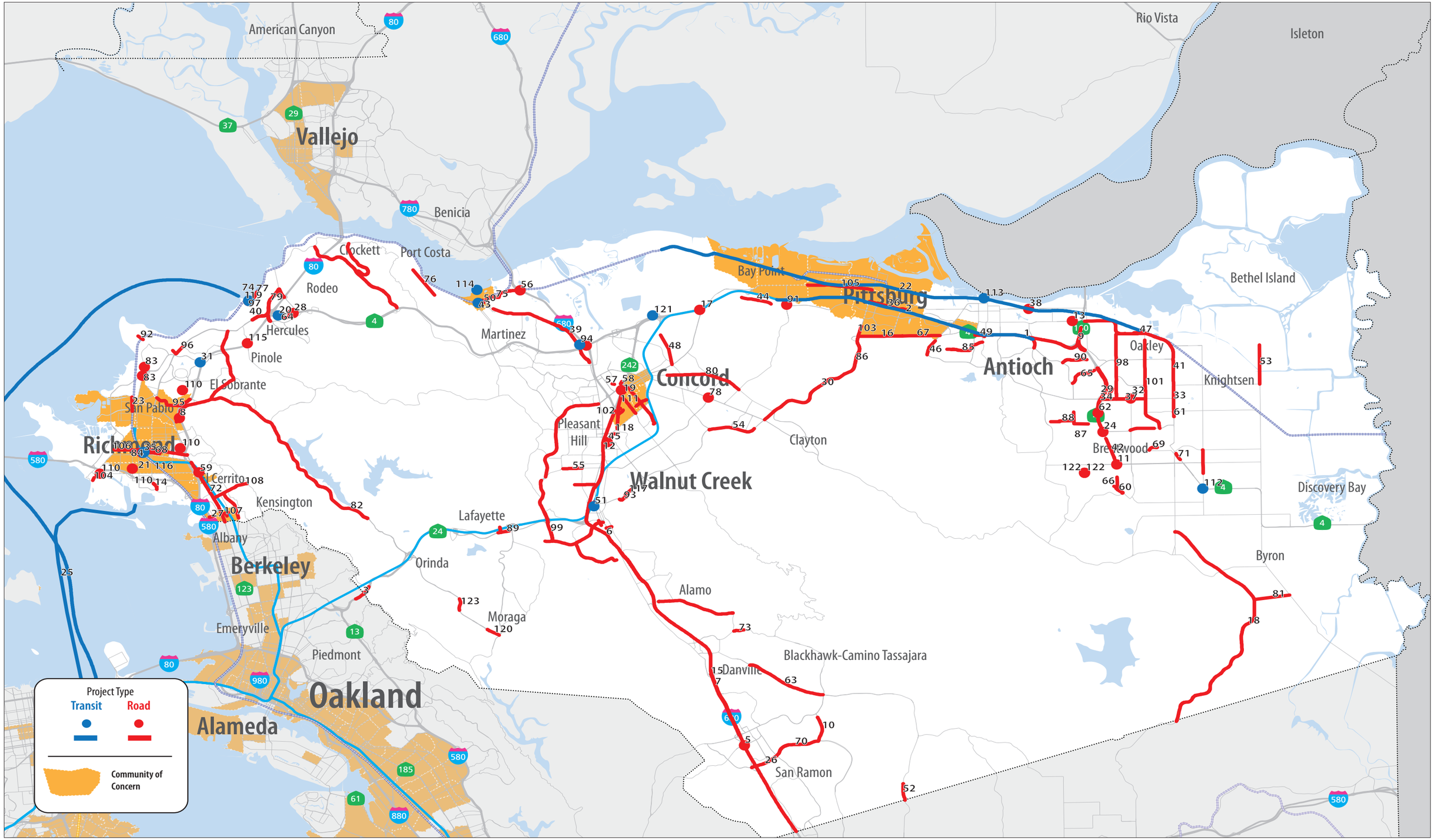

Contra Costa County: Overlay of Draft 2013 TIP Mapped Projects over Census Tracts with Above Average Hispanic/Latino Population

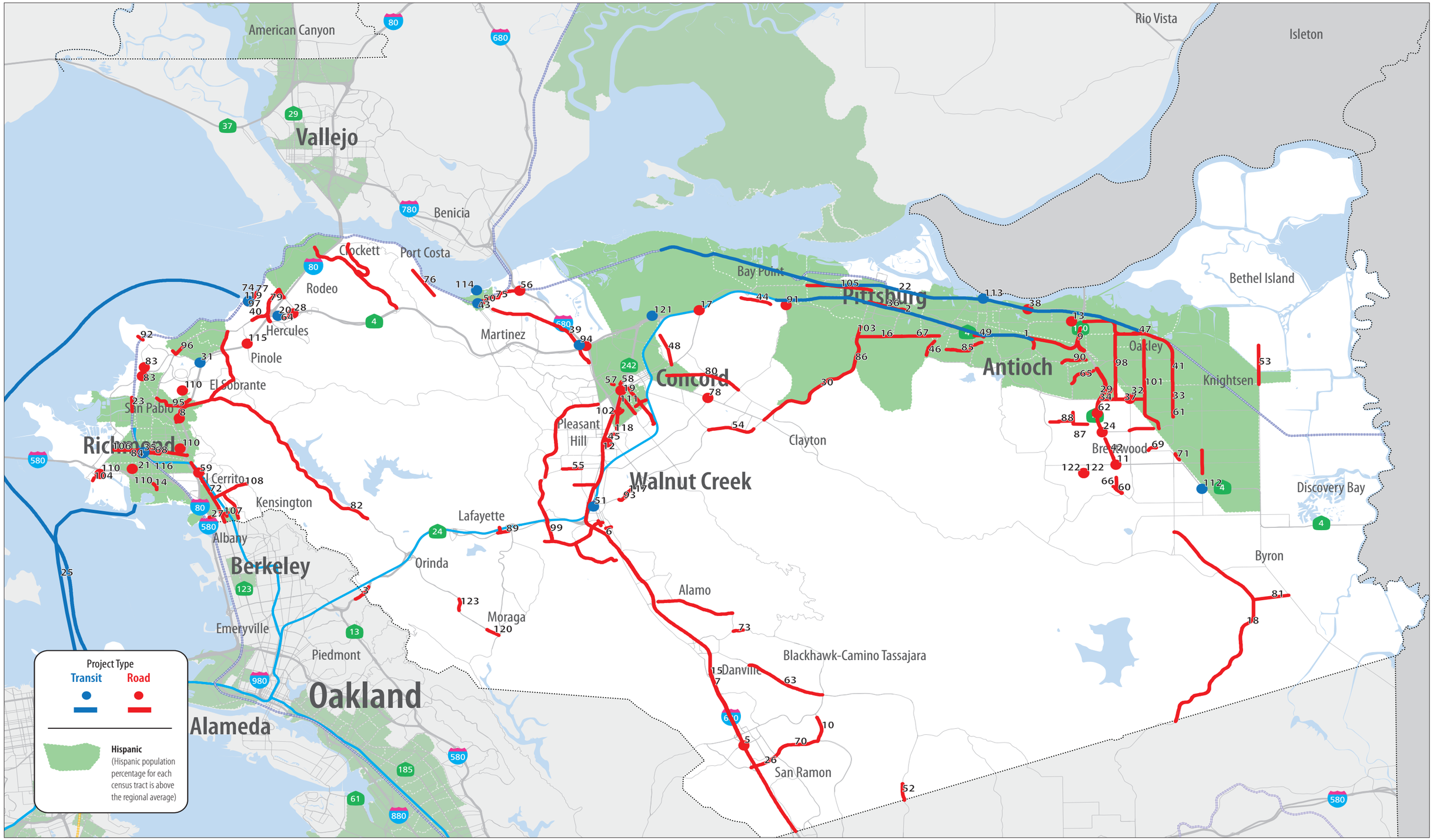

Contra Costa County: Overlay of Draft 2013 TIP Mapped Projects over Census Tracts with Above Average Black/African-American Population

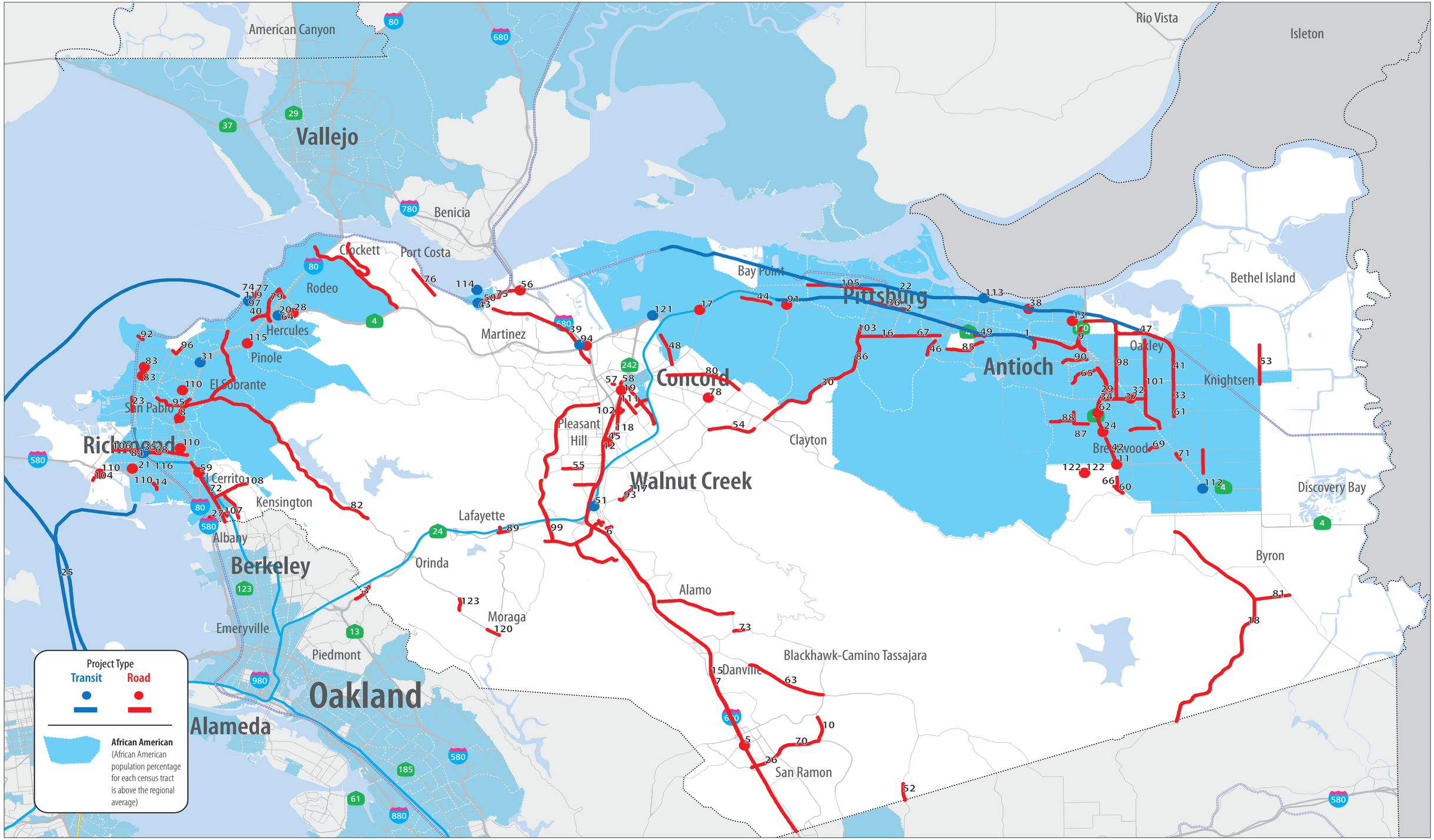

Contra Costa County: Overlay of Draft 2013 TIP Mapped Projects over Census Tracts with Above Average Asian Population

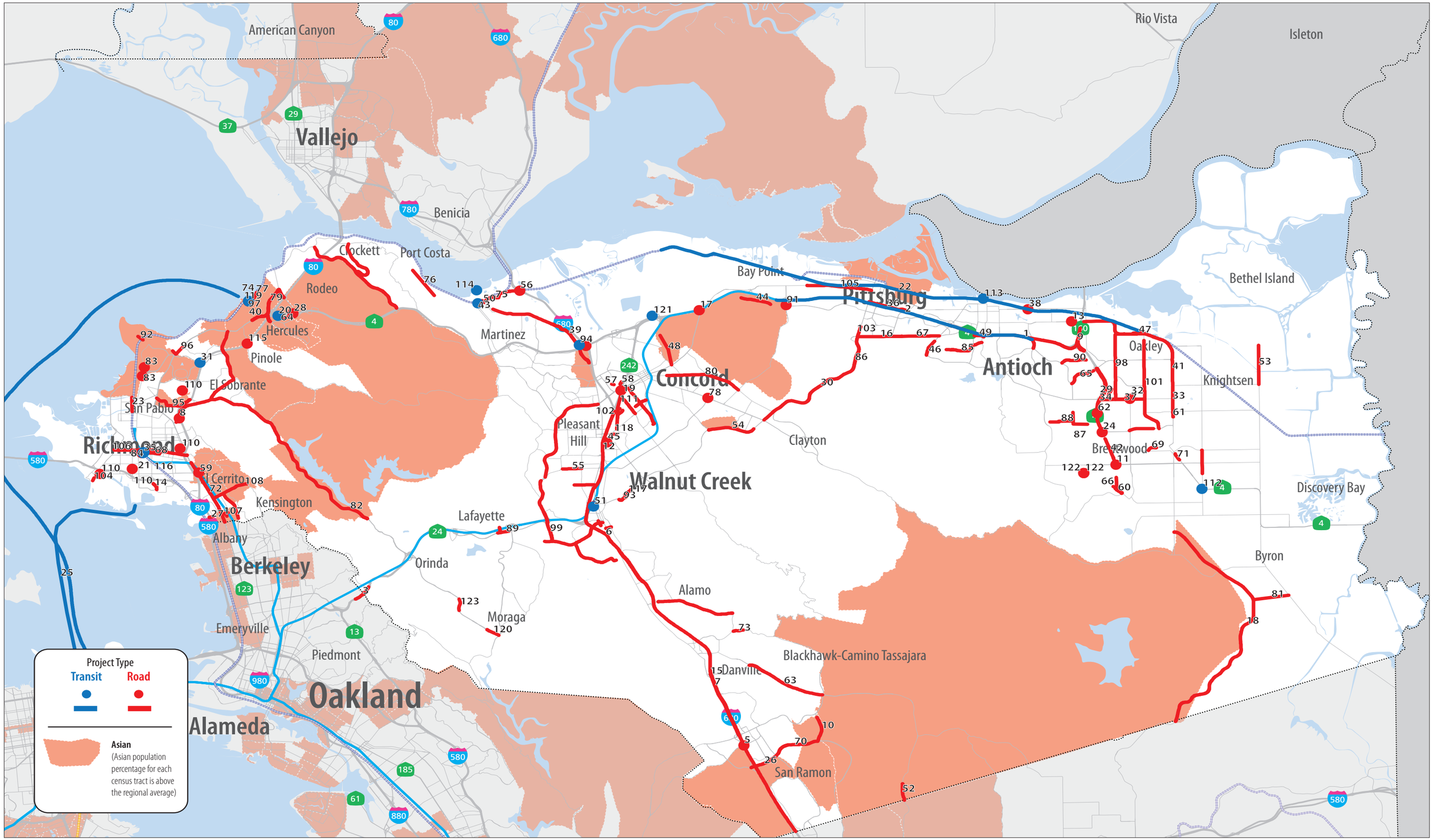

Contra Costa County: Overlay of Draft 2013 TIP Mapped Projects over Census Tracts with Above Average Native Hawaiian/Pacific Islander Population

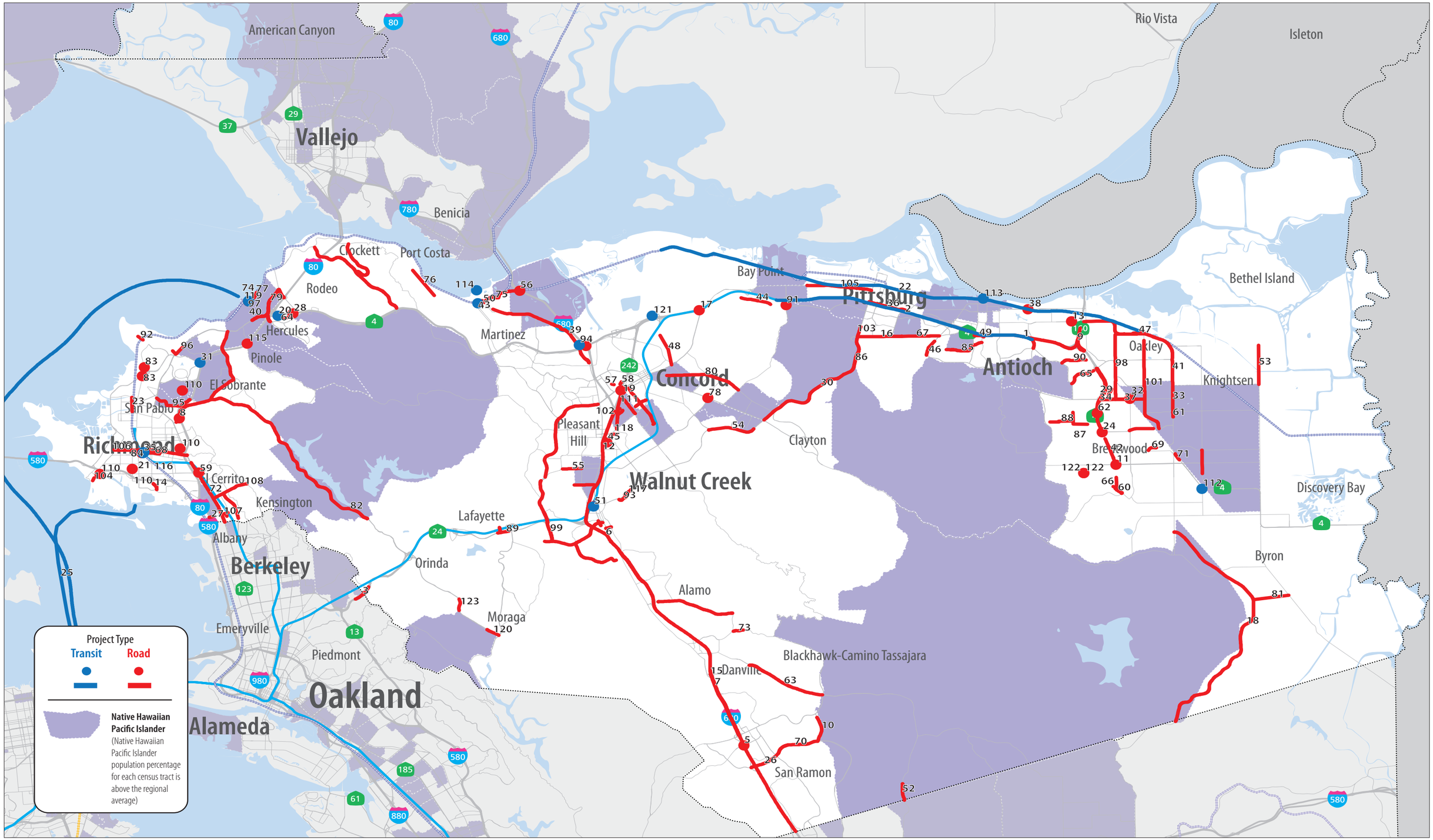

Contra Costa County: Overlay of Draft 2013 TIP Mapped Projects over Census Tracts with Above Average American Indian/Alaska Native Population

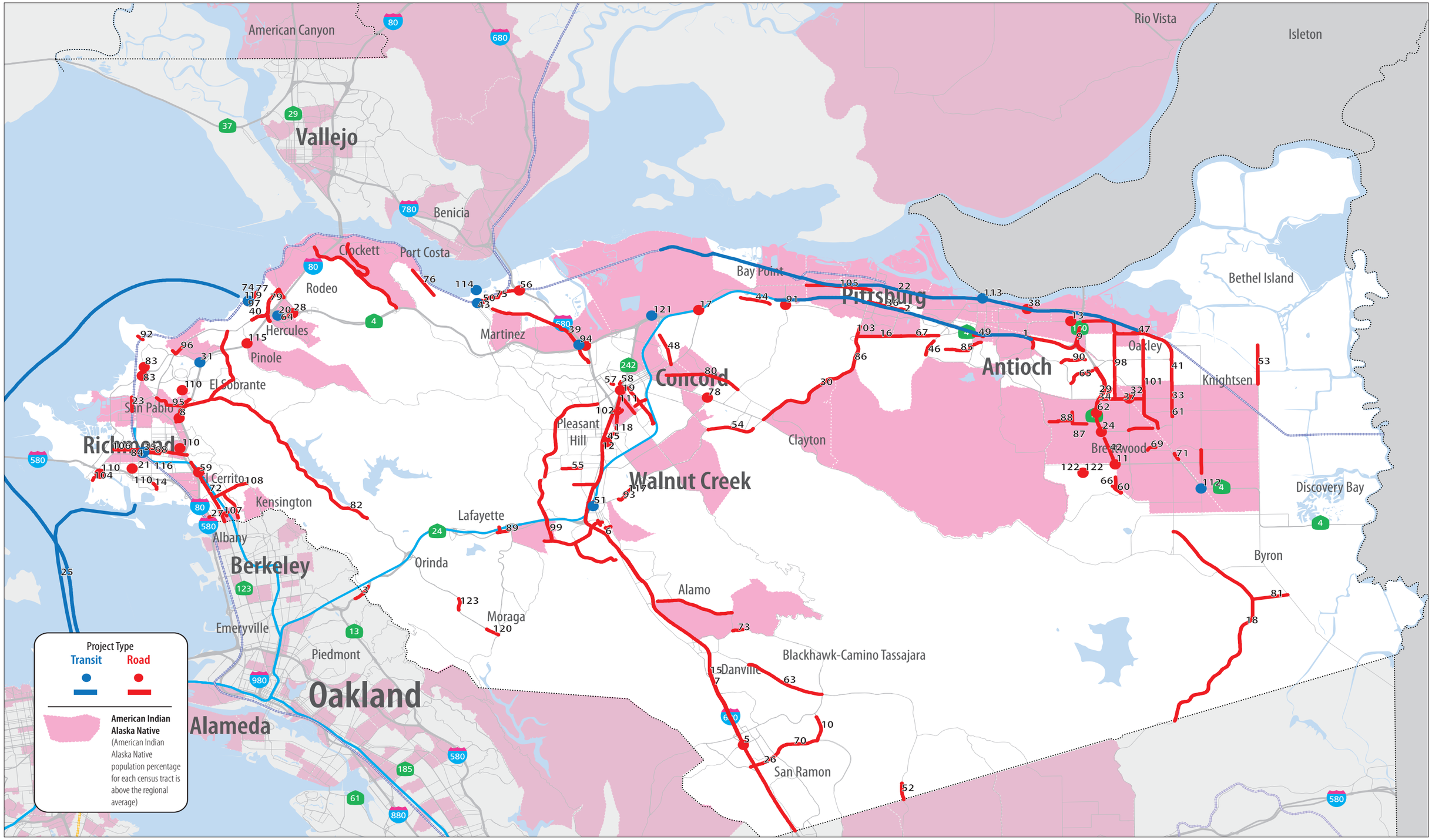
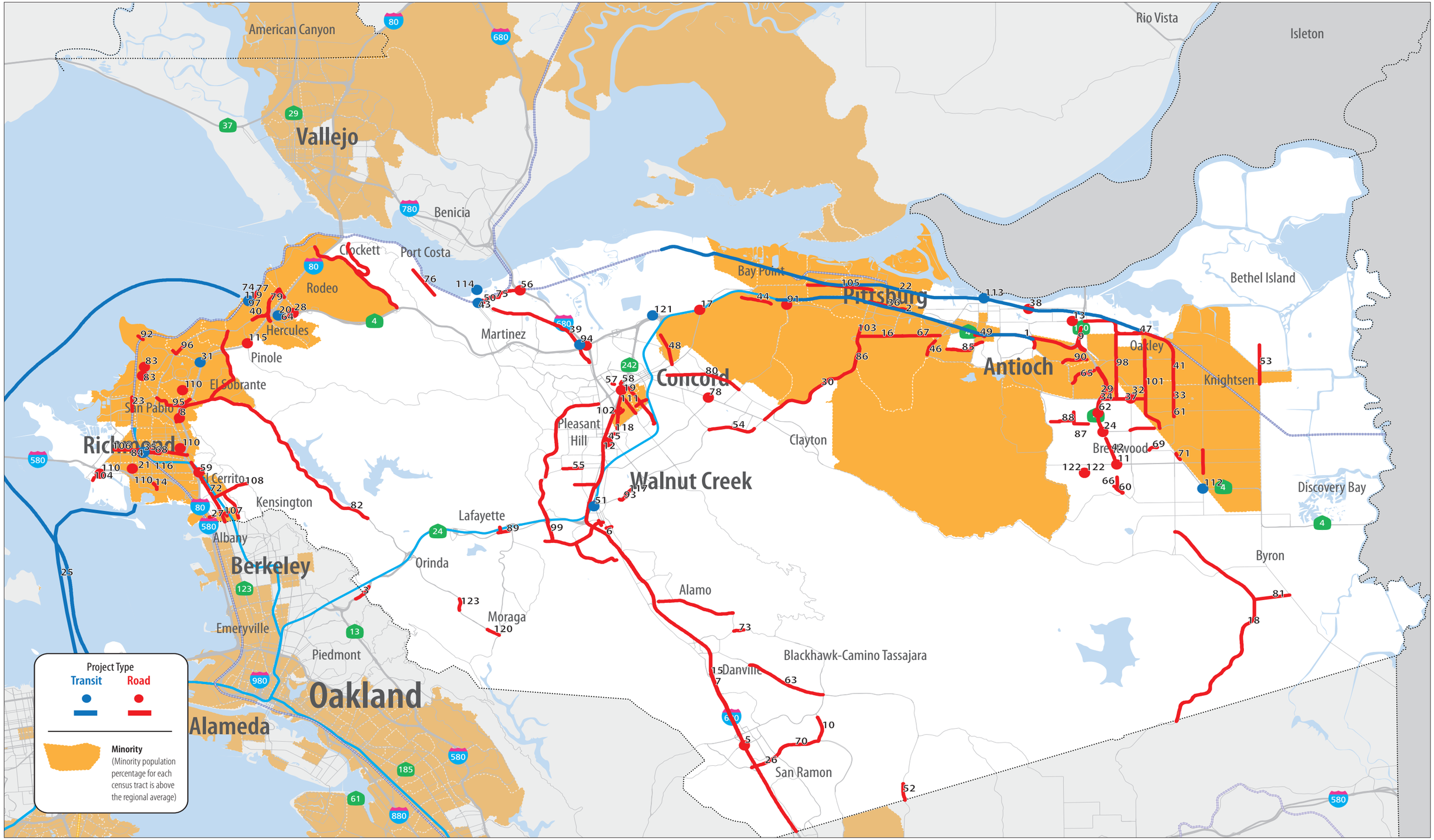
Contra Costa County: Overlay of Draft 2013 TIP Mapped Projects over Census Tracts with Above Average Minority Population