Solano County TIP Projects

1. I-80 Express Lanes (Vacaville)
2. I-80/I-680/SR 12 Interchange Project
3. EB I-80 Cordelia Truck Scales Relocation Project
4. Vallejo Ferry Terminal (Intermodal Station)
5. Fairfield/Vacaville Intermodal Rail Station
6. Jepson: Vanden Road from Peabody to Leisure Town
7. I-80 HOV conversion to Express Lanes (Fairfield)
8. Jepson: Walters Rd Ext - Peabody Rd Widening
9. Vallejo Ferry Maintenance Facility
10. Vallejo Curtola Transit Center
11. Jepson: Leisure Town Road from Vanden to Elmira
12. Vacaville Intermodal Station - Phase 2
13. Jepson: Leisure Town Road from Elmira to Orange
14. Fairfield Transportation Center - Phase 3
15. West B. Street Bike/Pedestrian Undercrossing
16. I-80 / American Canyon Rd overpass Improvements
17. Suisun Valley Rd Bridge Replacement
18. I-80 Alamo Creek On-Ramp and Bridge Widening
19. Parkway Blvd/UPRR Grade Separation
20. Military/Southampton & Military/First Intermodal
21. Cordelia Hills Sky Valley
22. Travis AFB: South Gate Improvement Project
23. I-80/I-680 Aux Lanes Improvement Landscaping
24. Grizzly Island Trail - Phase 1
25. I-80 / Pedrick Road Interchange Modification
26. Redwood-Fairgrounds Dr Interchange Imps (Study)
27. I-505/Vaca Valley Off-Ramp and Intersection Imprv.
28. Benicia Indust. Park Multi-Modal Transit Area Plan
29. Ulatis Creek Bike Path - Ulatis to Leisure Town
30. SolTrans: Bus Maintenance Facility Renovation
31. Vacaville-Dixon Bicycle Route (Phase 5)
32. San Pablo Bay Entrance Rehabilitation
33. I-80/I-680 Mitigation Landscaping

● = Road projects with funds in the four-year TIP period

● = Transit projects with funds in the four-year TIP period

■ = Road projects with no funds in the four-year TIP period

■ = Transit projects with no funds in the four-year TIP period

NOTE:

- 71% of the 2013 TIP projects are mapped.
- Some projects in the 2013 TIP have no funds in the four-year TIP period.
- All the maps are available at: www.mtc.ca.gov/funding/tip/2013/maps/

Solano County: Overlay of Draft 2013 TIP Mapped Projects over Communities of Concern

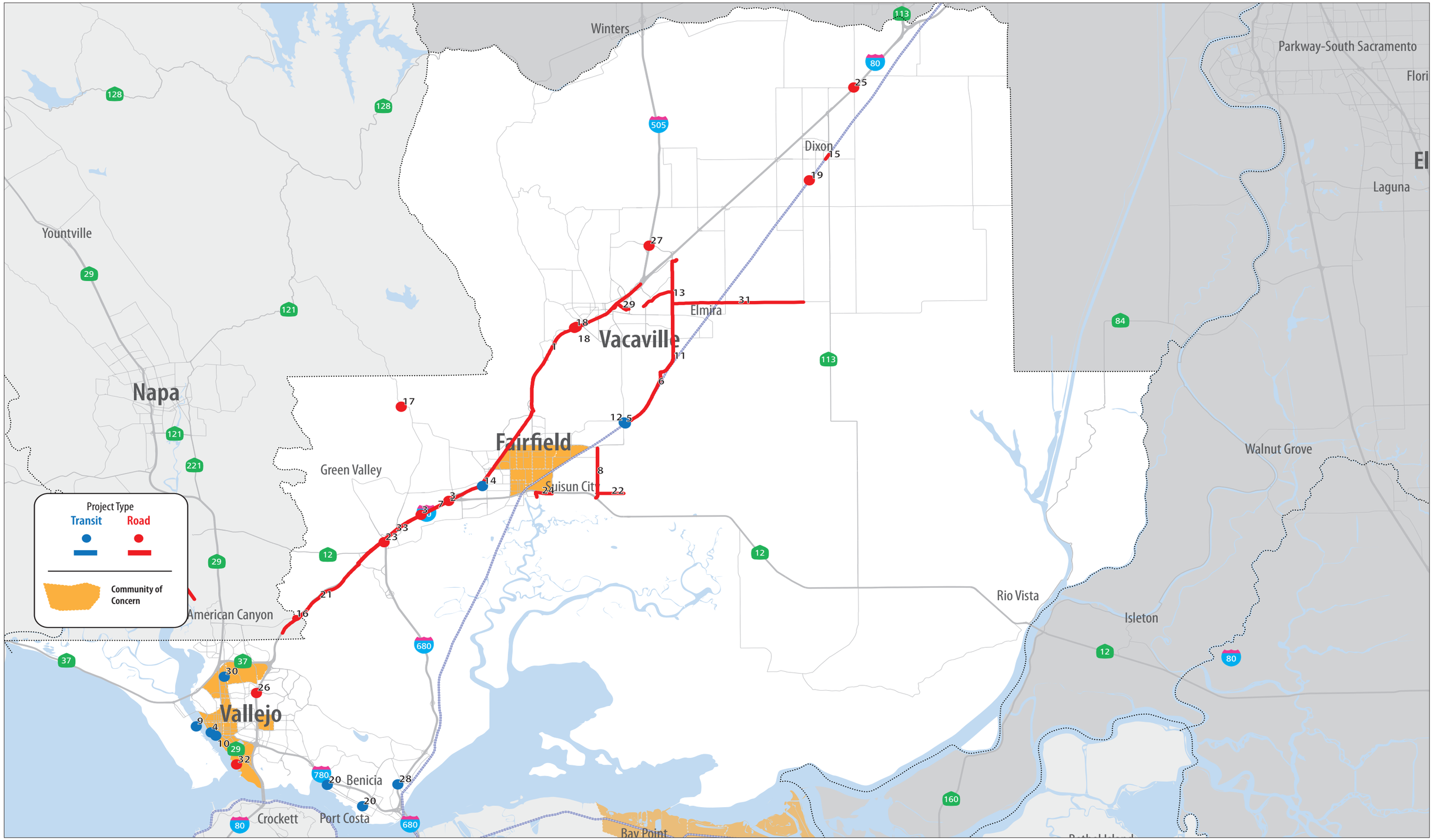

Solano County: Overlay of Draft 2013 TIP Mapped Projects over Census Tracts with Above Average Hispanic/Latino Population

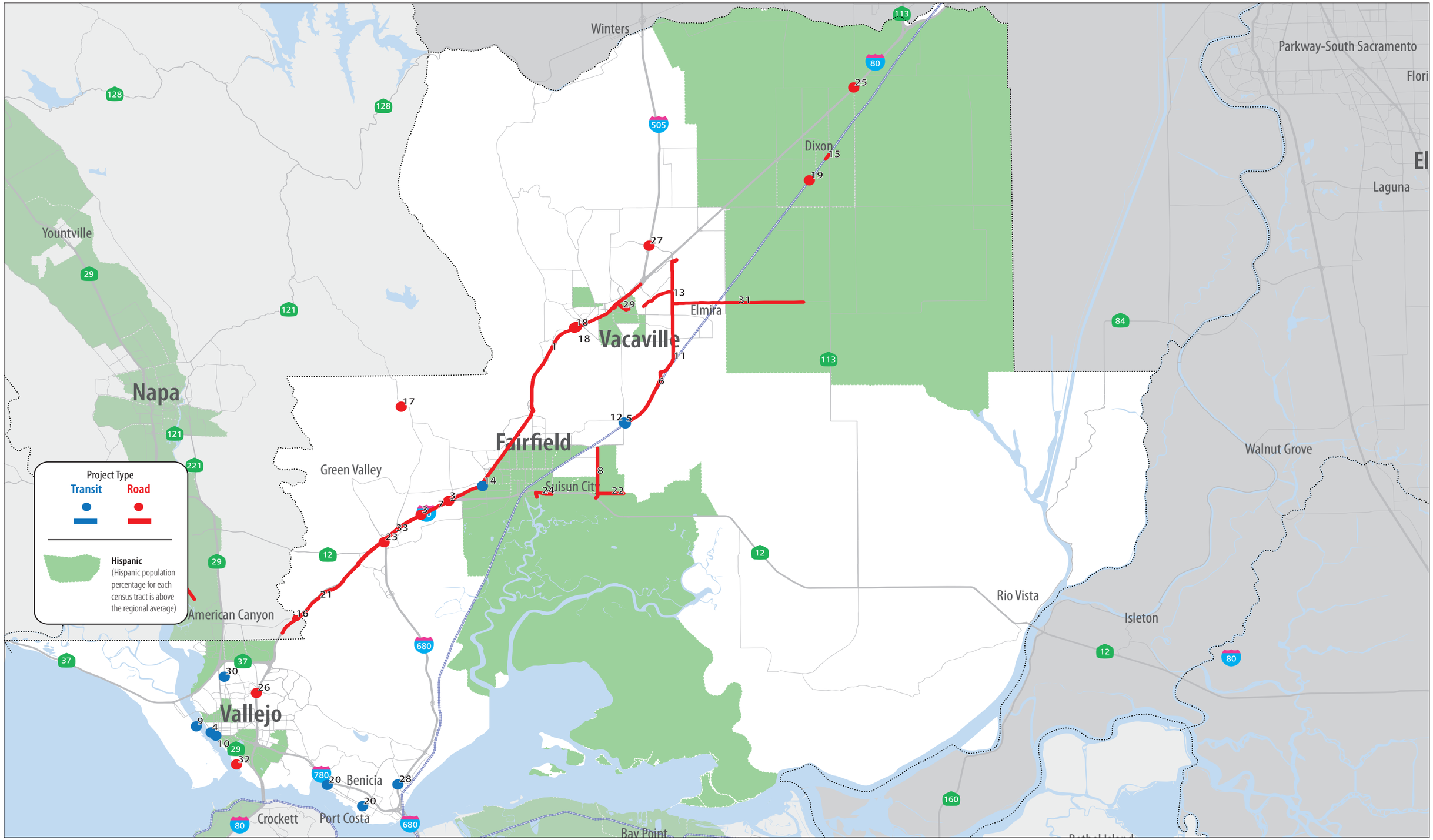

Solano County: Overlay of Draft 2013 TIP Mapped Projects over Census Tracts with Above Average Black/African-American Population

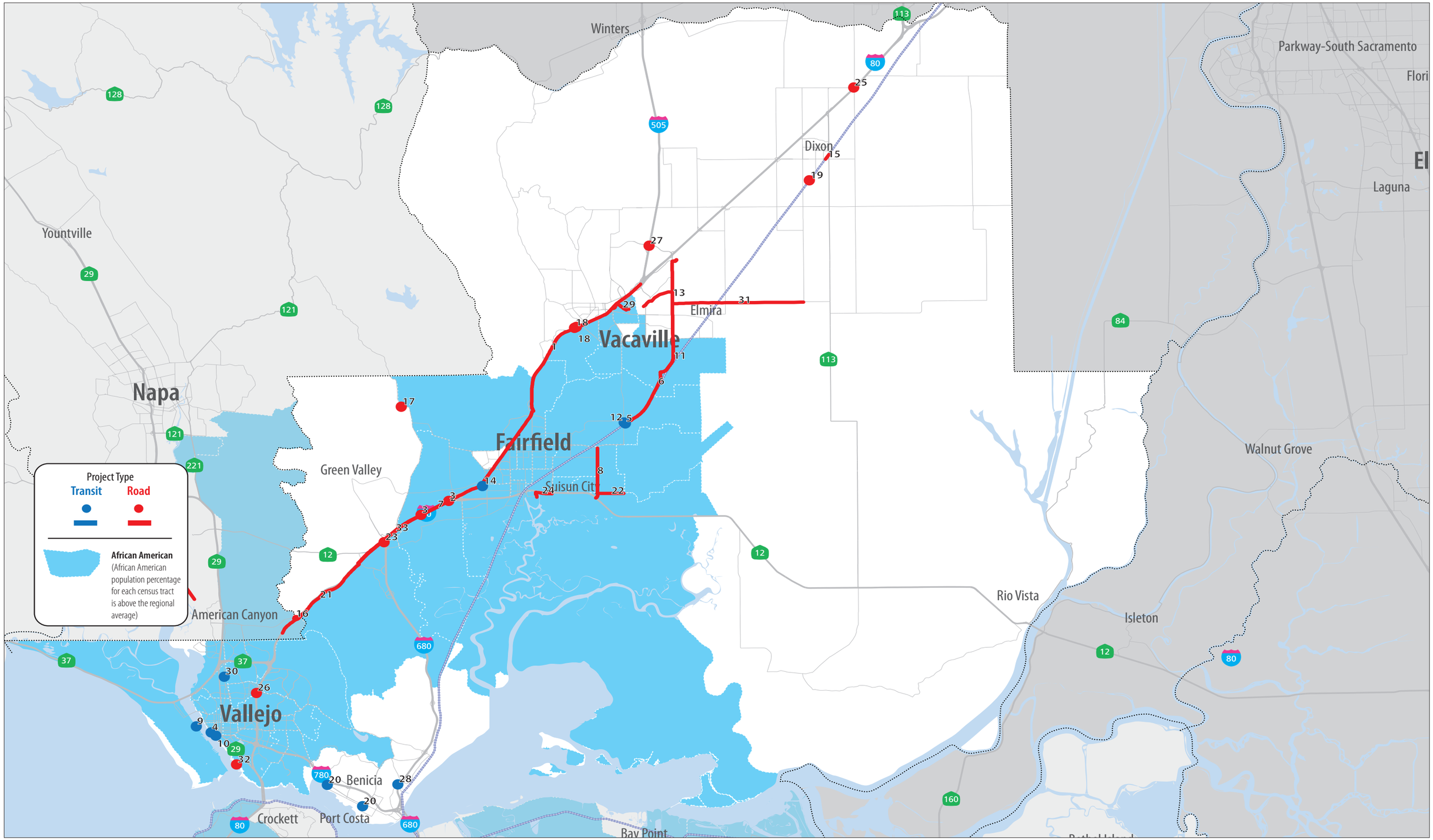

Solano County: Overlay of Draft 2013 TIP Mapped Projects over Census Tracts with Above Average Asian Population

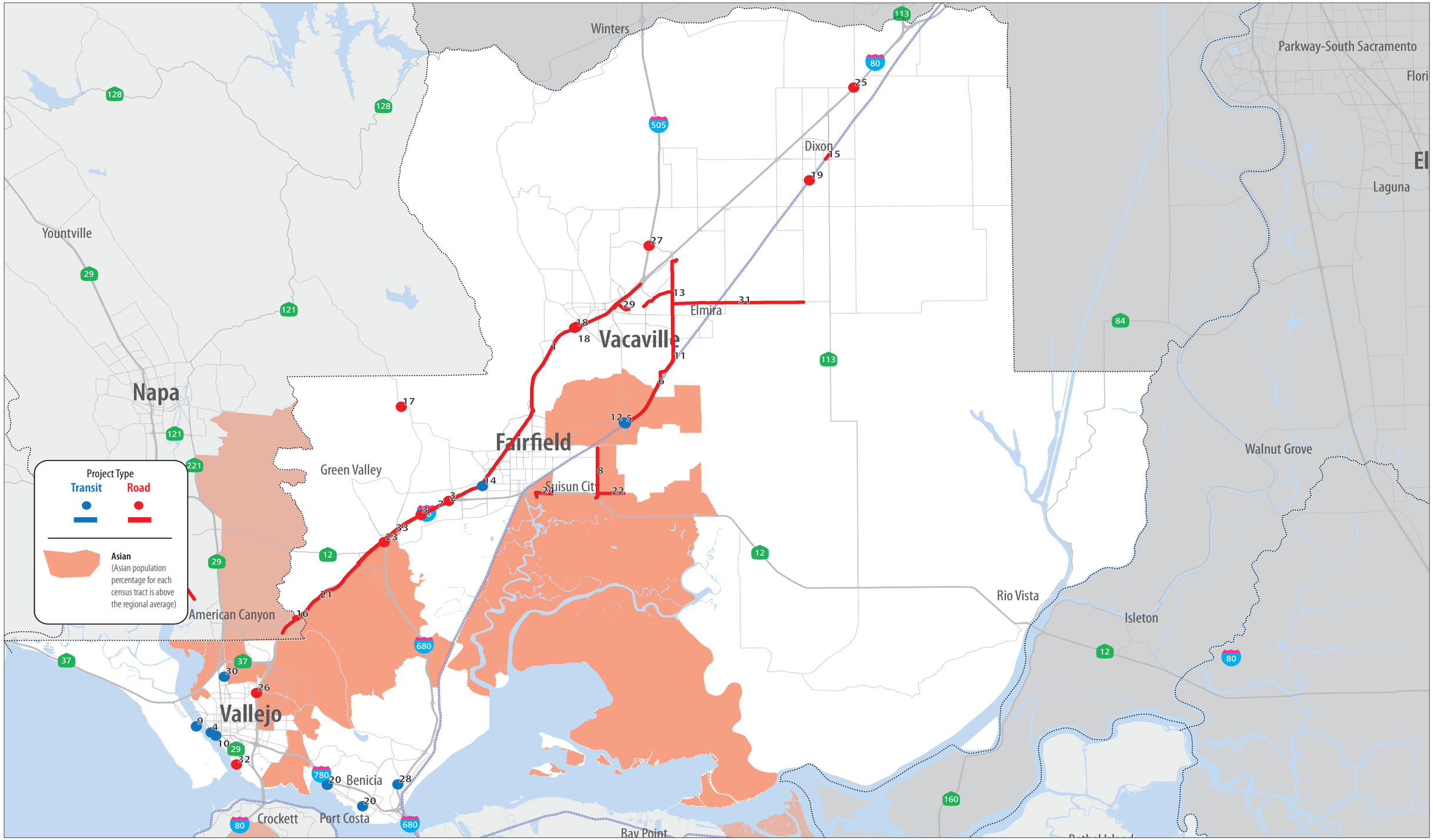

Solano County: Overlay of Draft 2013 TIP Mapped Projects over Census Tracts with Above Average Native Hawaiian/Pacific Islander Population

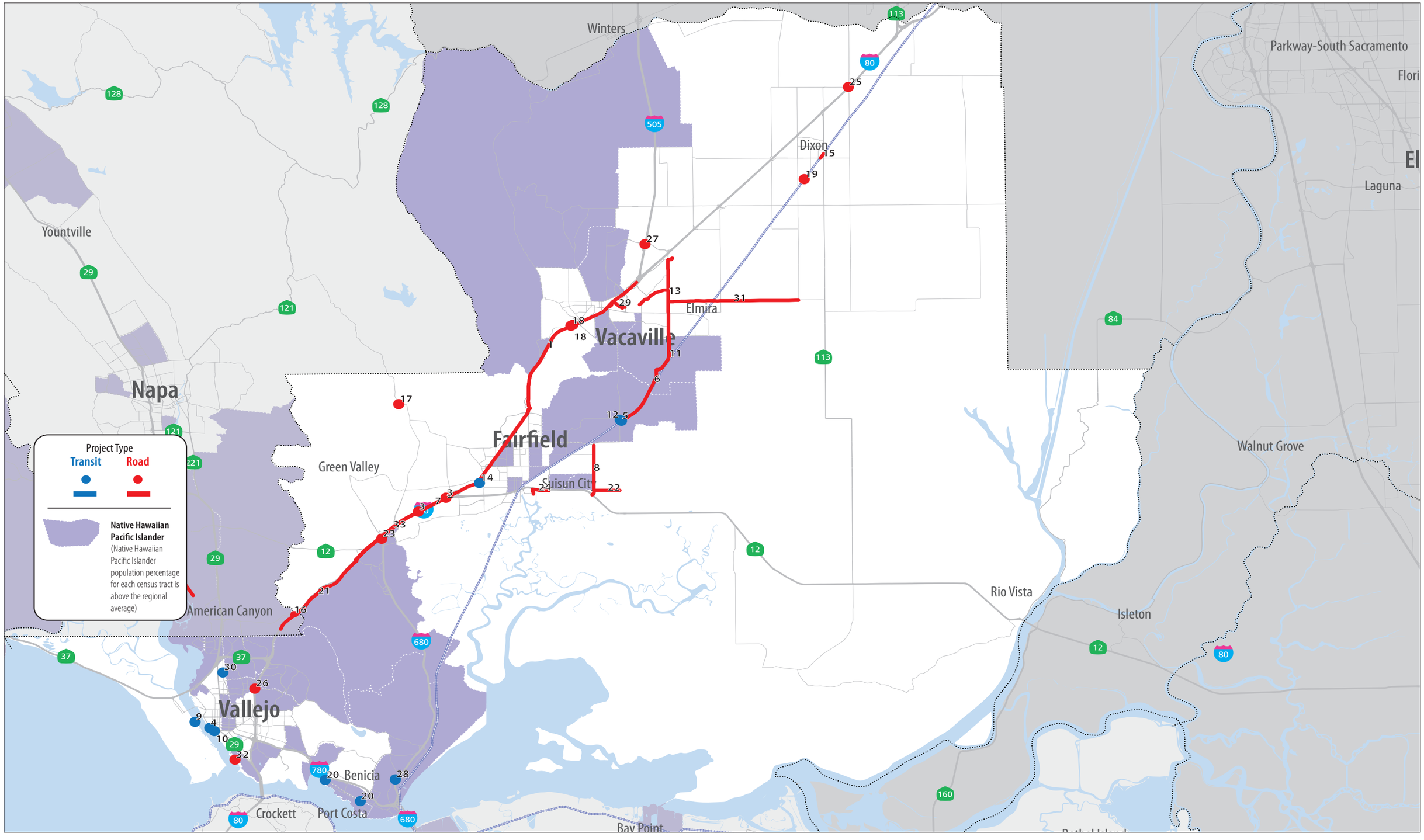

Solano County: Overlay of Draft 2013 TIP Mapped Projects over Census Tracts with Above Average American Indian/Alaska Native Population

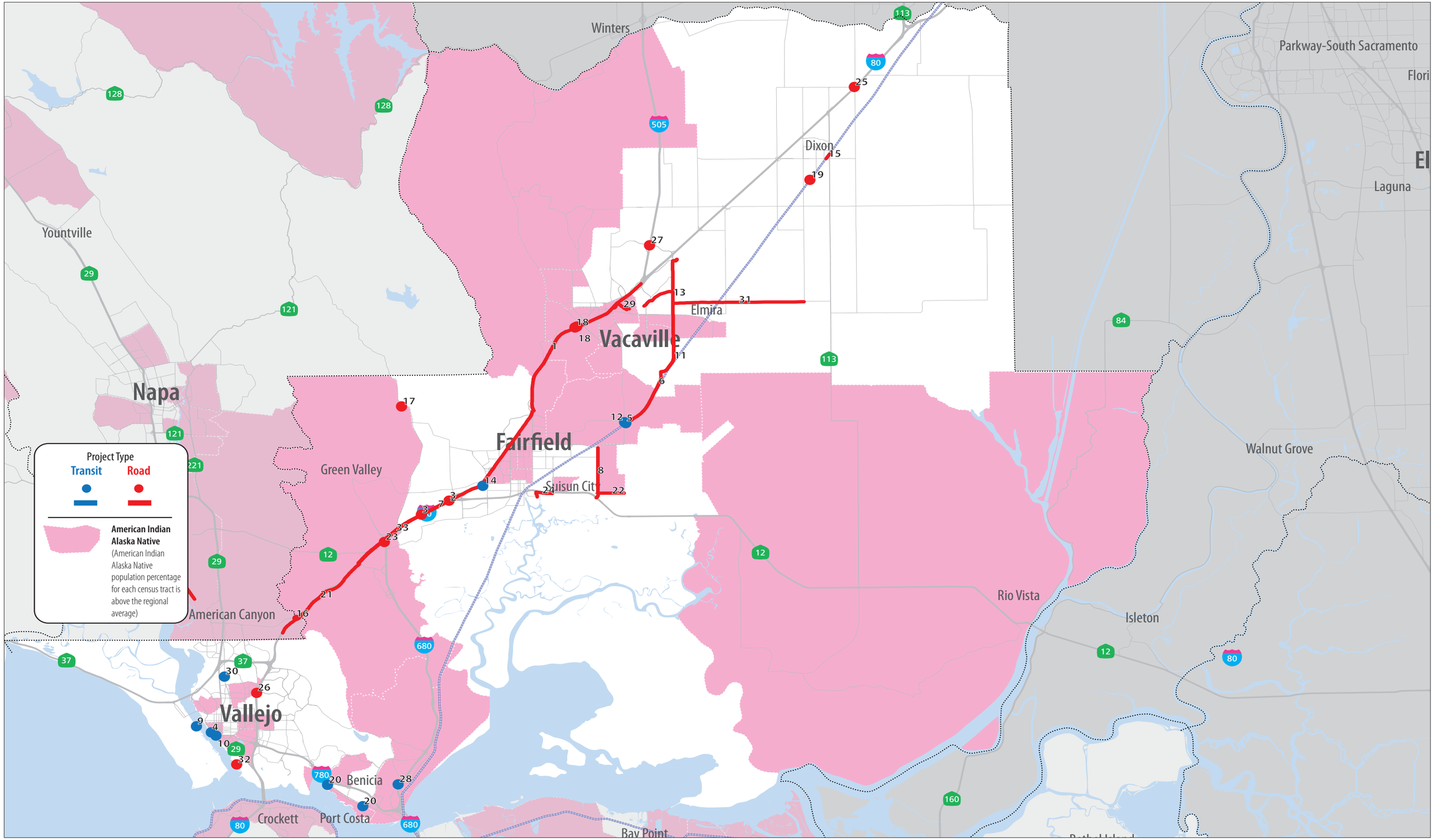
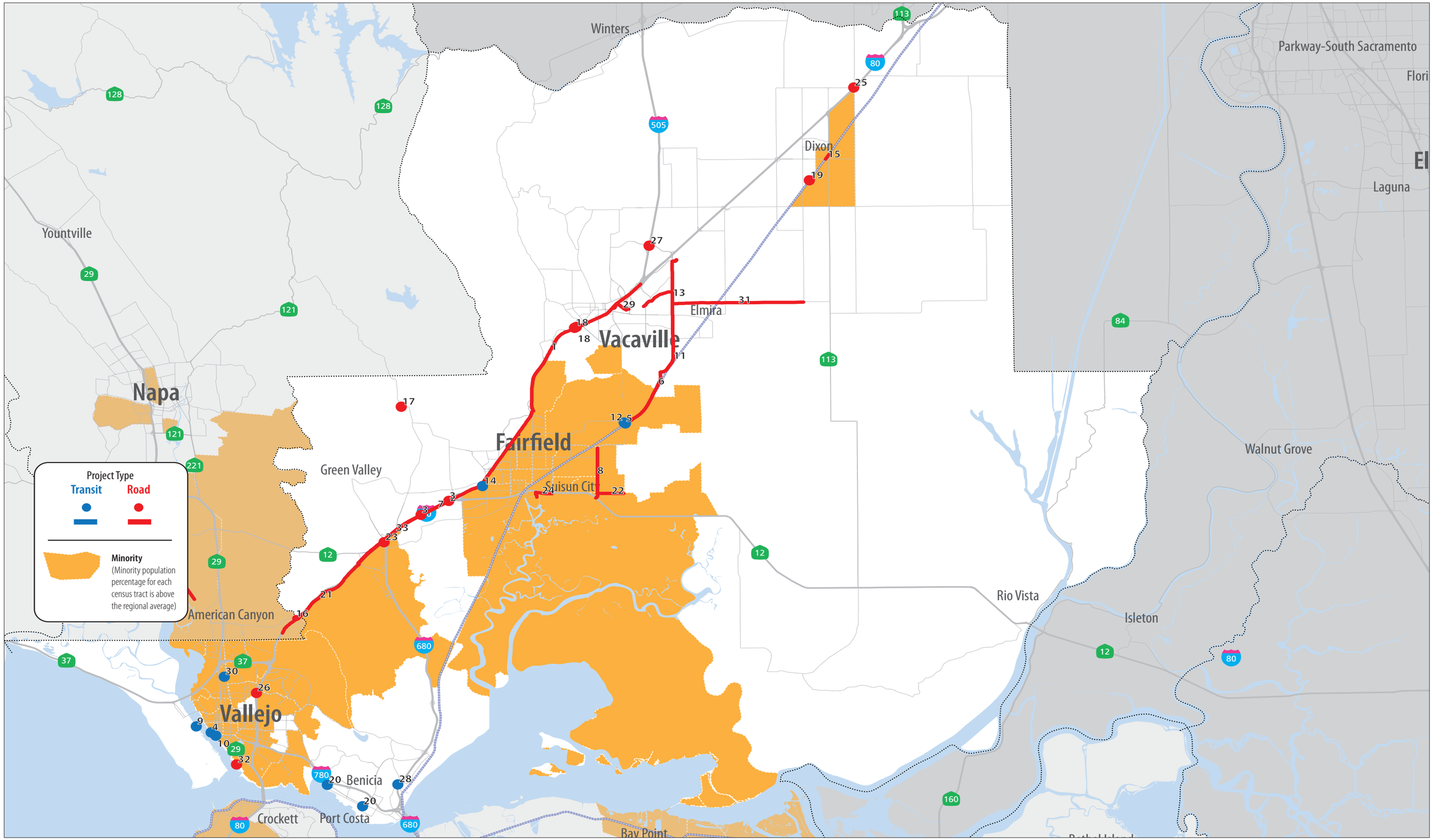
Solano County: Overlay of Draft 2013 TIP Mapped Projects over Census Tracts with Above Average Minority Population