Metropolitan Transportation Commission

September 2007

TRANSIT

MAPS INSIDE

GETTING THERE ON TRANSIT

San Francisco Bay Area Route Maps and Popular Destinations

Here's everything you need to navigate the nine Bay Area counties by bus, train, trolley, cable car and ferry:

- Full-color route maps, including close-ups of downtowns
- Directions to more than 250 popular destinations
- Contact information for Bay Area bus, rail and ferry operators
- Directory of paratransit services for riders with disabilities and elderly passengers

511

On the phone. 511 On the web. 511.org On your way.

511

On the phone. 511 On the web. 511.org On your way.

J seph P. B rt Metr Center, 101 Eighth Street, Oakland, CA 94607-4700
Teleph ne: 510-817-5700, TDD/TTY: 510-817-5769, Fax: 510-817-5848
E-mail: inf @mtc.ca.g v, Web site: www.mtc.ca.g v

Getting There on Transit—A Regional Transit Guide for the San Francisco Bay Area

Whether you're a newcomer to the San Francisco Bay Area, a tourist or a weekend explorer, you'll find everything here that you need to navigate the nine counties by bus, train, trolley, cable car and ferry. The guide covers the entire 7,000 square miles of the Bay Area, from Cloverdale to Gilroy, with directions to 250 of the most popular destinations, from museums to parks to shopping centers.

The popular destinations, grouped by county, can be located on the corresponding maps by using the coordinates indicated next to each listing (starting on page 8). The right-hand column of each destination listing identifies transit services that can be used to reach the desired attraction. Please note that only those transit routes that operate all day are shown on the maps.

CONTENTS

511 Transit Planning Resources 1
Regional Airport and Ferry Service Information 2
Regional Transit Diagram 3-4
Paratransit Operators 5
Maps and Destination Guides
- San Francisco County 6
- Downtown San Francisco 7
- San Mateo County 9
- Santa Clara County 11
- Southern and Eastern Alameda County 13
- Northern Alameda County and Western Contra Costa County 15
- Downtown Oakland, Berkeley 16
- Eastern Contra Costa County 17
- North Bay Counties 19
- Vallejo, Santa Rosa, Rohnert Park, Sonoma, Napa 20

General Information 21
More Transportation Resources & 511 Phone and Web Tips 22
Regional Rail Service 23

511 TRANSIT PLANNING RESOURCES

For more transit planning resources, log on to 511.org or call 511 for FREE

511 Bay Area Transportation Information

511 is your one-stop phone and web source for up-to-the-minute Bay Area transit, traffic, rideshare and bicycling information. It's FREE and available whenever you need it. **511** offers free information about transit routes, schedules, fares and more for any of the Bay Area's 60 public transit and paratransit agencies, including AC Transit, BART, Muni, Caltrain and many more.

On the web at **511.org**, click on **Transit** to view schedules and route maps by region or provider, fare information, accessible transportation and more.

When calling **511**, say **"Transit Agencies"** and then the name of your agency of choice to learn about that agency's service or be directly transferred to a customer service representative. Operator hours vary by transit agency.

511 Popular Destinations℠

The **Popular Destinations** feature on the Transit page at **511.org** allows you to plan your transit trip to or from famous and familiar Bay Area sites, including museums, theaters, universities and parks.

511 TakeTransit Trip Planner℠

The interactive **511 TakeTransit Trip Planner** on **511.org** allows you to generate step-by-step instructions for traveling from place to place on public transportation — including an itinerary based on your parameters with schedules, fares, time estimates and location maps.

511 Departure Times

511 provides departure time predictions for Muni's light-rail lines. The feature will be expanded over the next few years to include other lines and agencies. Simply call **511**, say "Muni," and then "Departure Times."

TransLink®

TransLink — the new, more convenient way to pay for transit rides in the Bay Area — is now accepted for payment on AC Transit and Golden Gate Transit and Ferry. BART, Muni and Caltrain are next in line to join TransLink, followed by SamTrans and VTA. Eventually, all Bay Area transit agencies will accept TransLink. The **TransLink** card stores value in the form of electronic cash (e-cash) and transit passes. Cards and value are available online, by phone or mail, at participating retail outlets and transit agency ticket offices, and through employee transit benefit programs. You can set up your card to reload automatically through **TransLink's** convenient Autoload feature. Visit **511.org** for more information.

All Nighter Late Night Bus Service

The **All Nighter** provides regional bus service from approximately 1 to 5 a.m. throughout Alameda, Contra Costa, San Francisco and San Mateo counties, and serves most BART and Caltrain stations. For details, simply call **511** and say **"All Nighter"** or visit the Transit page on **511.org**.

REGIONAL AIRPORT INFORMATION

San Francisco International Airport (SFO)

SFO is served by BART with direct routes south to Millbrae and north to downtown San Francisco and the entire BART system. SFO is also served by SamTrans KX (Express), 292 and 397 bus routes.

From SFO to downtown San Francisco:
Take the AirTrain or walk to the International Terminal to board a BART train to all of the downtown San Francisco BART stations. (See San Francisco map on page 7.)

From SFO to San Mateo County:
Board SamTrans KX, 292 or 397 at Terminal 2, Terminal 3 or the International Terminal. Route KX does not permit luggage. (See San Mateo County map on page 9.)

Alain McLaughlin

The International Terminal at SFO

Oakland International Airport (OAK)

OAK is connected to the Coliseum BART station by the AirBART shuttle and by AC Transit's 50 and 805 bus lines. Line 805 provides late night connecting service to San Francisco as part of the All Nighter service.

Oakland International Airport

Oakland International Airport

From OAK to downtown Oakland:
Board the AirBART shuttle from the center island in front of Terminals 1 and 2, and disembark at the Coliseum BART station. From there, take a Richmond train to one of the downtown Oakland BART stations. (See downtown Oakland map on page 16.)

San Jose International Airport (SJC)

SJC and the Santa Clara Valley Transportation Authority (VTA) partner to provide the Airport Flyer Route 10, which offers customers free shuttle service between the airport and VTA's Metro/Airport Light-Rail station, and the Santa Clara Caltrain station.

From SJC to downtown San Jose:
Board the VTA/SJC Airport Flyer shuttle near Terminal A and C baggage claim, and disembark at the Metro/Airport light-rail station. Board a VTA light-rail vehicle showing a Santa Teresa or Winchester destination sign, and disembark at a downtown station. (See downtown San Jose map on page 11.)

San Jose International Airport

San Jose International Airport's Terminal A

For more information on public transportation or airport ground transportation, call 511 and say "Airports." You also can call the individual airports' direct ground transportation information numbers, or visit their web sites:

SFO 650-821-8211
or 800-I-FLY-SFO
www.flysfo.com

SJC 408-277-4SKY
www.sjc.org
VTA Airport Flyer: 408-321-2300

OAK 510-563-3300
AirBART: 510-465-BART
www.flyoakland.com

In addition to transit, many private bus, van, limo and taxi companies serve each of the three airports.

REGIONAL FERRY SERVICE

Information on regional ferry service is available on the phone at 511 or on the web at 511.org. Call 511 and simply ask for "Transit Agencies" and then say the name of the ferry service.

Alameda/Oakland Ferr
Alameda, Oakland, San Francisco and Angel Island

Alameda Harbor Ba Ferr
Bay Farm Island (Alameda) and San Francisco

Angel Island-Tiburon Ferr
Tiburon and Angel Island

Blue & Gold Fleet
Angel Island, Sausalito, San Francisco, Tiburon, and Bay cruises and charters (Operates Alameda/Oakland Ferry and Vallejo Baylink Ferry)

Golden Gate Ferr
Larkspur, Sausalito and San Francisco

Vallejo Ba link Ferr
Vallejo and San Francisco

REGIONAL TRANSIT DIAGRAM

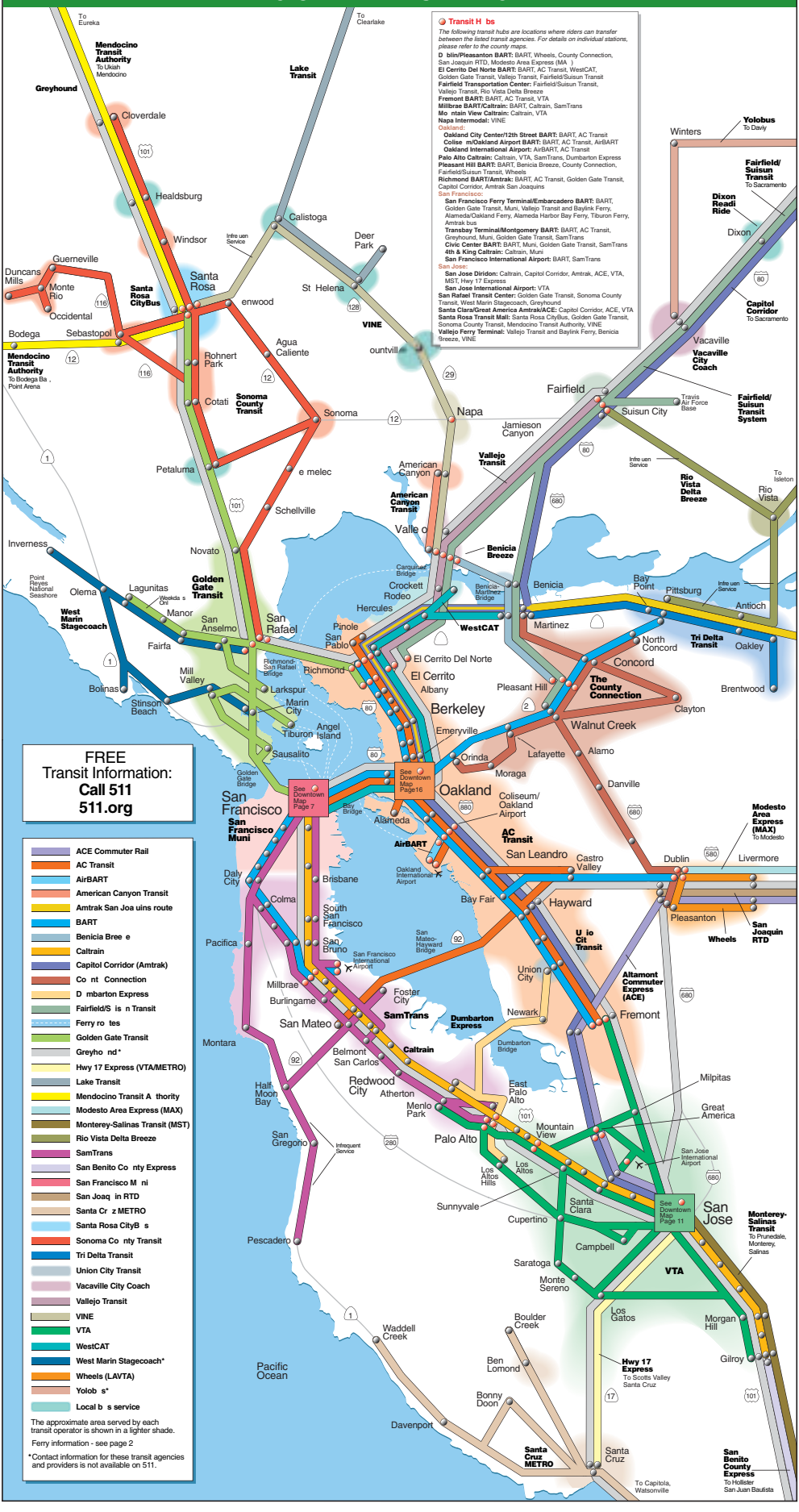

PARATRANSIT OPERATORS

As required by the Americans With Disabilities Act (ADA), Bay Area transit operators provide a network of paratransit services for persons whose disability prevents the use of regular fixed-route transit. Paratransit service is available along the same routes and during the same hours as regular fixed-route service. Bay Area transit operators have adopted a regional eligibility process to determine if an individual qualifies for paratransit service. Transit operators also can provide information on how to use local accessible transportation services to visitors with disabilities. To learn more about accessible transportation, paratransit service and the regional eligibility process, contact your local transit operator by calling 511. Once you have been approved for paratransit service, you can contact your local paratransit operator by calling 511 and saying "Paratransit." Callers who are deaf, hard of hearing or speech impaired can connect to 511 by dialing 711.

OPERATOR	PARATRANSIT SERVICE	SERVICE AREA
AC Transit	E st B y P r tr nsit Inform tion: 510-287-5000 Reserv tions: 510-287-5040 TTY: 510-287-5065	E st B y, s well s S n Fr ncisco for trips to or from the E st B y
BART	See AC Tr nsit bove	
Benicia Breeze	Benici Breeze P r tr nsit 707-748-0808 TTY: 711	City of Benici nd within 3/4 mile of Benici Breeze fixed routes
Caltrain	See S mTr ns below	
The County Connection	The County Connection LINK Inform tion: 925-676-7500 Reserv tions: 925-938-7433 C ncell tion: 925 943-1829 TTY: 711 VOICE 1-800-735-2922	Centr l Contr Cost County
Fairfield/ Suisun Transit System	Sol no P r tr nsit Registr tion: 707-428-7535 Reserv tions: 707-429-2400 TTY: 711	Sol no County, except residents of V llejo & Benici (see sep r te entries)
Golden Gate Transit	Whistlestop Wheels Reserv tions: 415-454-0964 Inform tion: 415-456-9062 800-454-0964 TTY: 711	M rin County nd intercounty comple-ment for rides p ss-ing through or going to M rin County
Petaluma Transit	Pet lum People Services 707-765-8493 TTY: 711	City of Pet lum
Rio Vista Delta Breeze	Devi ted fixed routes 707-374-2878 TTY: 711	Cities of Rio Vist nd Isleton
SamTrans	Redi-Co st 800-660-4287 TTY: 650-508-6448 Redi-Wheels 800-660-4287 TTY: 650-508-6448	Co st side of S n M teo County, H lf Moon B y & Mont r B y side of S n M teo County
San Francisco Muni (Bus, Metro)	S.F. P r tr nsit 415-351-7000 TTY: 415-351-3942	City of S n Fr ncisco nd northern D ly City re
Santa Rosa CityBus	S nt Ros P r tr nsit 707-546-2092 TTY: 707-573-3381	City of S nt Ros
Sonoma County Transit	Sonom County P r tr nsit Inform tion: 707-585-7516 Reserv tions: 707-573-3377 TTY: 707-573-3381	Sonom County
Tri Delta Transit	Tri Delt Tr nsit Di l-A-Ride Inform tion: 925-754-6622 Reserv tions: 925-754-3060 TTY: 925-754-3695	Cities of Antioch, B ypoint, Brentwood, O kley nd Pittsburg
Union City Transit	a nion City P r tr nsit Inform tion: 510-675-5373 Reserv tions: 510-476-1500 TTY: 711	City of a nion City
Vacaville City Coach	City Co ch Speci l Services 707-449-6000 TTY:711	City of V c ville
Vallejo Transit (bus & ferry)	V llejo RunAbout 707-649-1999 TTY: 711	City of V llejo within 3/4-mile corridor of the V llejo Tr nsit bus service
Valley Transportation Authority (VTA)	Oa TREACH Inform tion: 800-400-3440 408-436-2865 Reserv tions: 408-436-4860 TTY: 408-460-0155	S nt Cl r County nd Fremont BART st tion
VINE	VINE Go P r tr nsit Registr tion: 707-252-2600 N p : 707-252-2600 a p V lley: 707-963-4222 Americ n Cyn: 707-566-8221 TTY: 707-254-1041	N p County
WestCAT	WestCAT Di l-A-Ride Inform tion: 510-724-7993 Reserv tions: 510-724-7433 C ncell tions: 510-724-4466 TTY: 711	Crockett, Hercules, Pinole, Port Cost , Rodeo
Wheels/ LAVTA	Wheels Di l-A-Ride Phone: 925-455-7510 TTY: 711 Ple s nton P r tr nsit Service Phone: 925-931-5376	Cities of Livermore, Dublin nd Ple s nton City of Ple s nton

Note: The color dots next to the transit operator listings on this page correspond to the color used for each transit operator on the Regional Transit Diagram and the detailed area maps.

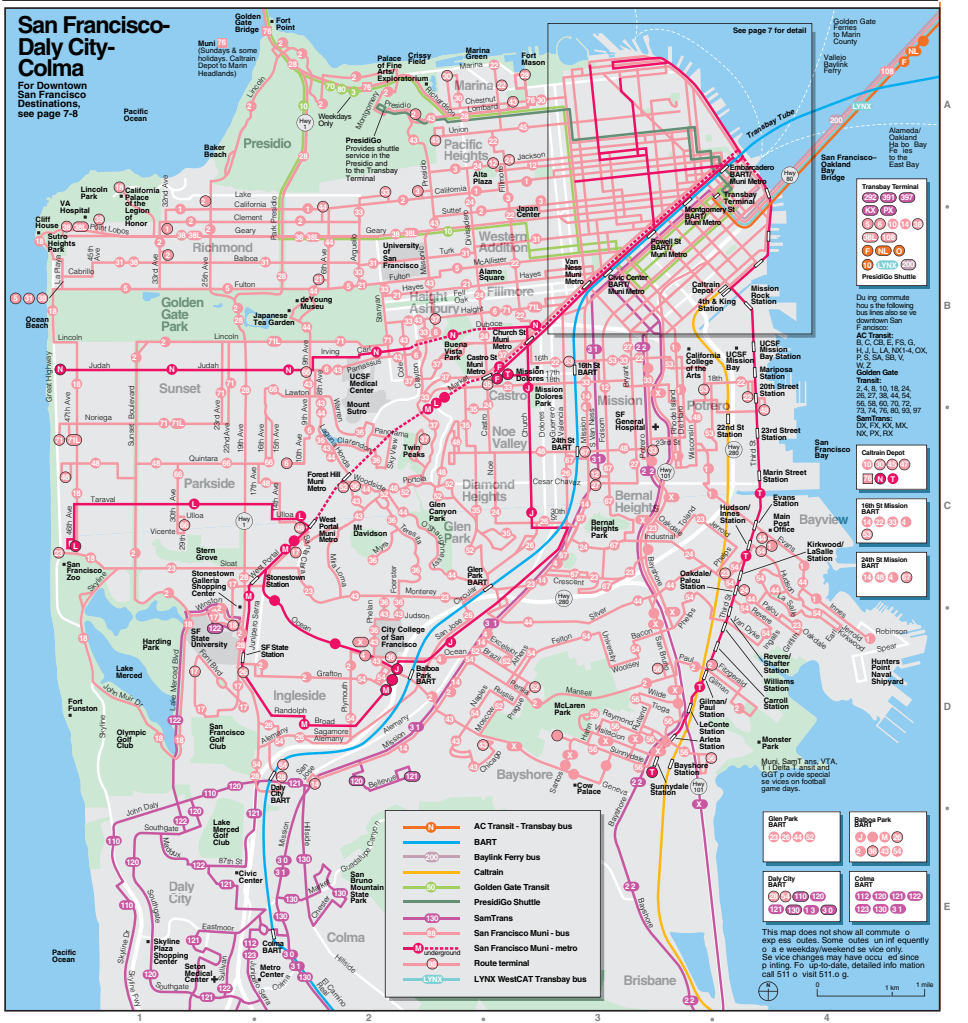

SAN FRANCISCO DESTINATIONS

Academy of Art College C-3	San Francisco	BART Montgomery Street Station Market & Mission Streets services Transbay Terminal service GGT 10, 70, 80
African American Hist. & Cult. Soc. A-1	San Francisco	see Fort Mason
Alcatra Island (not on map)	San Francisco Bay	Alcatra Cruises (see page 2 for information)
Angel Island (not on map)	San Francisco Bay	Blue & Gold Fleet (see page 2 for info.) Tiburon Angel Island Ferry Alameda/Oakland Ferry
Aquatic Park A-1	San Francisco	Muni 10, 19, 30, 47, 49 Cable Car: Po ell/Hyde Line
Asian Art Museum D-2	San Francisco	Muni 5, 19, 21, 47, 49 Market Street ser ice s BA T Ci ic Center Station GGT 10, 70, 80
AT&T Park E-4	San Francisco	Muni T, Caltrain Depot Services Golden Gate & Alameda/Oakland ferries
Baker Beac A-1 (page 6)	San Francisco	Muni 29
Bill Graham Civic Auditorium D-2	San Francisco	see Asian Art Museum
Cable Car Museum C-2	San Francisco	Muni 1, 12, 30, 45 Cable Car: Po ell/Hyde Line & Po ell/Mason Line
California Academy of Sciences D-3	San Francisco	Muni 9X, 12, 14, 26, 27, Market St. services BART Po ell Street Station GGT 10, 70, 80
The Cannery at Del Monte Square A-2	San Francisco	Muni 10, 19, 30, 47
Center for the Arts/ Yerba Buena Gardens & Moscone Center D-3	San Francisco	AC Transit Transbay lines Market Street & Transbay Terminal services GGT 10, 70, 80
Chinato n B-3	San Francisco	BART Po ell & Montgomery stations Muni 1, 9X, 30, 45 Cable Car: California, Po ell/ Hyde & Po ell/Mason lines Market Street services
Chinese Cultural Center	San Francisco	Muni 9X, 12, 30, 41, 45 B-3 Cable Car: Po ell/Mason Lines
City College D-2 (page 6)	San Francisco	BART Balboa Park Station Muni J, K, M, 9X, 29, 36, 43, 49, 54
Cliff House B-1 (page 6)	San Francisco	Muni 18, 5, 31,38
Coit To er B-3	San Francisco	Muni 9X, 30, 39, 45
Contemporary Je ish Museum C-4	San Francisco	see Ferry Building, 12, J, T, F
Curran Theater C-2	San Francisco	BART Po ell Street Station Muni 2, 3, 27, 38, Market Street service Cable Car: Po ell/Mason & Po ell/Hyde Lines
Davies Symphony Hall D-1	San Francisco	see Asian Art Museum
de Young Museum B-2 (page 6)	San Francisco	N, 5, 21, 44, 71
Embarcadero Center B-3	San Francisco	Muni 1, 10, 12, Market Street services BART Embarcadero Station Transbay Terminal service
Exploratorium A-2 (page 6)	San Francisco	Muni 28, 30, 76 (Sun. only) GGT 70, 80
Ferry Building B-4	San Francisco	Amtrak Muni F, T, 2, 9, 14, 21, 31, 71 BART Embarcadero Station Golden Gate Ferry see page 2 for ferry details
Fisherman's Wharf A-2	San Francisco	Muni F, 9X, 10, 30, 39, 47 see page 2 for ferry details
Fort Funston D-1 (page 6)	San Francisco	Muni 18
Fort Mason A-1	San Francisco	Muni 10, 28, 30, 47, 49
Fort Point A-2 (page 6)	San Francisco	Muni 28, 29, 76 GGT 10, 70, 80
Geary Theater C-2	San Francisco	see Curran Theater
Ghirardelli Square A-2	San Francisco	see The Cannery
Golden Gate Bridge A-2 (page 6)	San Francisco	GGT 10, 70, 80 & Transbay commute routes Muni 28, 29, 76
Golden Gate Park B-1, 2 (page 6)	San Francisco	Muni N, 5, 18, 21, 28, 29, 31, 33, 38, 44, 71
Golden Gate Theater D-2	San Francisco	BART Po ell Street Station 31, Market Street services
Golden Gate University C-3	San Francisco	see Academy of Art College
Hastings La School D-2	San Francisco	see Asian Art Museum
Herbst Theater/War Memorial Performing Arts Center D-1	San Francisco	see Asian Art Museum
Lake Merced D-1 (page 6)	San Francisco	Muni 18, 29 SamTrans 122
Lincoln Park A-1 (page 6)	San Francisco	Muni 1, 2, 18, 38
Marines Memorial Theater C-2	San Francisco	Muni 2, 3, 30, 38, 45 Cable Car: all lines BART Po ell Street Station
Maritime Museum A-1	San Francisco	see A uatic Park
Masonic Auditorium C-2	San Francisco	Muni 1, 27, Cable Car: all lines
Mission Dolores B-3 (page 6)	San Francisco	Muni , 14, 22, 26, 33, 49, 53 BART 16th Street Station
Monster Park D-4 (page 6) (formerly Candlestick)	San Francisco	Muni, 29, SamTrans, VTA, & GGT (football only) provide special services on game days.
Museum of Modern Art D-3	San Francisco	see Center for the Arts
Ocean Beach B-1 (page 6)	San Francisco	Muni L, N, 5, 18, 23, 31, 38, 48, 71
O era H se D-1	San Francisco	see Asian Art Museum

San Francisco Muni

Orpheum Theater D-2	San Francisco	see Asian Art Museum
Palace of the Legion of Honor A-1 (page 6)	San Francisco	Muni 18
PIER 39 A-3	San Francisco	see Fisherman's Wharf
San Francisco Art Institute A-2	San Francisco	Muni 30, 39 Cable Car: Po ell/Hyde Line
San Francisco State University D-1 (page 6)	San Francisco	Muni M, 17, 18, 28, 29 SamTrans 122
San Francisco Visitor Information Center D-3	San Francisco	BART Po ell Street Station Market Street services
San Francisco Zoo C-1 (page 6)	San Francisco	Muni L, 18, 23
Stern Grove C-1 (page 6)	San Francisco	Muni K, M, 23, 28, 66
Stonesto n Shopping Center D-1 (page 6)	San Francisco	Muni M, 17, 18, 28, 29 SamTrans 122
UC Medical Center B-2 (page 6)	San Francisco	Muni N, 6, 43, 66, 71
Union Square C-3	San Francisco	Muni 2, 3, 30, 38, 45, Market Street services Cable Car: Po ell/Hyde Line BART Po ell Street Station
University of San Francisco B-2 (page 6)	San Francisco	Muni 5, 21, 31, 33, 38, 43 GGT 10

Visit the Transit page on ***511.org*** for even more popular destinations and the transit lines that serve them.

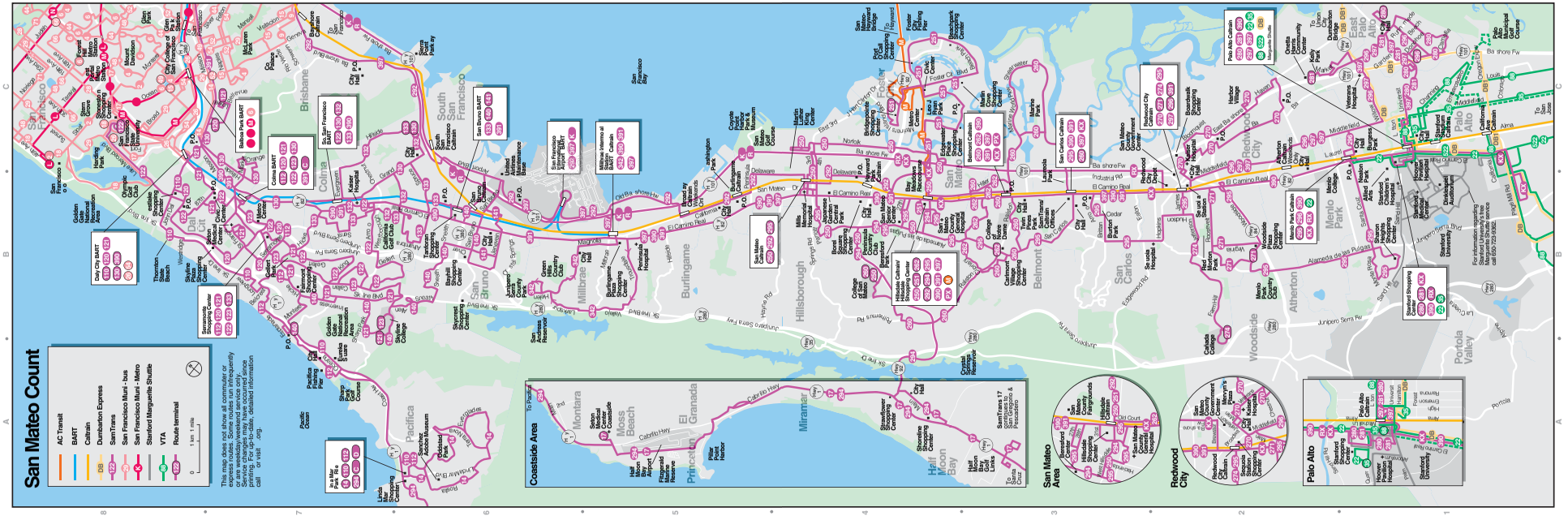

SAN MATEO COUNTY DESTINATIONS

Allied Arts Guild B-1	Menlo Park	Caltrain SamTrans KX, 390, 295, 296
Bayhill Shopping Center B-6	San Bruno	SamTrans 140, 141, 390, 391
Bay Meado s Racecourse B-4	San Mateo	Caltrain Hillsdale Station SamTrans 250, 251, 390, 391, 292, 294, 295
Beresford Park B-4	San Mateo	SamTrans 250, 294, 295
Bridgepointe Shopping Center C-4	Foster City	SamTrans 251
Burgess Park C-1	Menlo Park	Caltrain SamTrans KX, 390, 295, 296 VTA 22
Burlingame Plaza B-5	Burlingame	Caltrain/BART Millbrae Station SamTrans 342, 390, 391, 397
Burton Park B-3	San Carlos	Caltrain SamTrans 295
Cañada College A-2	Red ood City	SamTrans 274
College of Notre Dame B-3	Belmont	Caltrain Belmont Station SamTrans KX, 260, 262, 295, 390, 391
College of San Mateo B-4	San Mateo	SamTrans 250, 260
Co Palace C-7	Daly City	Muni 9, 15
Fairmont Shopping Ctr. B-7	Pacifica	SamTrans 112, 121, 140

Visit the Transit page on ***511.org*** for even more popular destinations and the transit lines that serve them.

Fitzgerald Marine Reserve A-5	Montara	SamTrans 17, 294
Foster City Fishing Pier C-4	Foster City	SamTrans 251
Gellert Park B-7	Daly City	SamTrans 112, 121, 122, 123
Half Moon Bay beaches A-4	Half Moon Bay	SamTrans 17, 294
Hillsdale Shopping Center B-4	San Mateo	Caltrain Hillsdale Station SamTrans 250, 251, 262, 292, 294, 295, 390, 391, AC M
Japanese Garden/Central Park B-4	San Mateo	Caltrain San Mateo Station SamTrans 250, 292, 295, 390. 391
Kelly Park C-2	East Palo Alto	SamTrans 281
Laureola Park B-3	San Carlos	Caltrain San Carlos Station SamTrans KX, 295, 390, 391
Leo J. Ryan Park C-4	Foster City	SamTrans 251
Linda Mar Shopping Ctr. A-6	Pacifica	SamTrans 14, 110, 112, 294
Marine Park C-3	Red ood Shores	SamTrans 260
Martin Luther King Center B-4	San Mateo	Caltrain San Mateo Station SamTrans 250, 292, 295
Menlo College B-2	Atherton	Caltrain Menlo Park Station SamTrans KX, 295, 296, 390 VTA 22

SAN MATEO COUNTY DESTINATIONS

Nealon Pa k/Little House B-1	Menlo Pa k	Calt ain Menlo Pa k Station SamT ans KX, 295, 296, 390 VTA 22
Oddstad Park A-6	Pacifica	SamTrans 14
Pacifica beaches A-6,7	Pacifica	SamT ans 14, 110, 112, 294
Pilla Point Ha bo A-5	Half Moon Ba	SamT ans 17, 294
Red Morton Park B-2	Red ood City	SamTrans 271, 274

SamTrans

San Mateo County Government Center B-2	Red ood City	Caltrain Red ood City Station SamTrans 295, 296
Sanchez Adobe A-6	Pacifica	SamTrans 14
Se uoia Station Shopping Center B-2	Red ood City	Caltrain Red ood City Station SamTrans 295. 296
Serramonte Shopping Center B-7	Daly City	SamTrans 112, 120, 121, 122, 123, 133
Skyline College B-7	San Bruno	SamTrans 121, 123, 40
Stanford Shopping Center B-1	Palo Alto	Caltrain Palo Alto Station SamTrans K , R , 280, 281, 390 VTA 22, 35
Tanforan Shopping Center B-6	San Bruno	SamTrans 133, 140, 141, 390, 391
Thornton State Beach B-8	Daly City	SamTrans 110
T in Pines Park B-3	Belmont	Caltrain Belmont Station SamTrans K , 260, 390, 391
Washington Park B-5	Burlingame	Caltrain Burlingame Station SamTrans 292
Westlake Shopping Center B-8	Daly City	BART Daly City Station SamTrans 110. 120, 122
Woodside Plaza Shop. Ctr. B-2	Red ood City	SamTrans 271, 295

Visit the Transit page on ***511.org*** for even more popular destinations and the transit lines that serve them.

Free Transit Information: Call 511/Visit 511.org

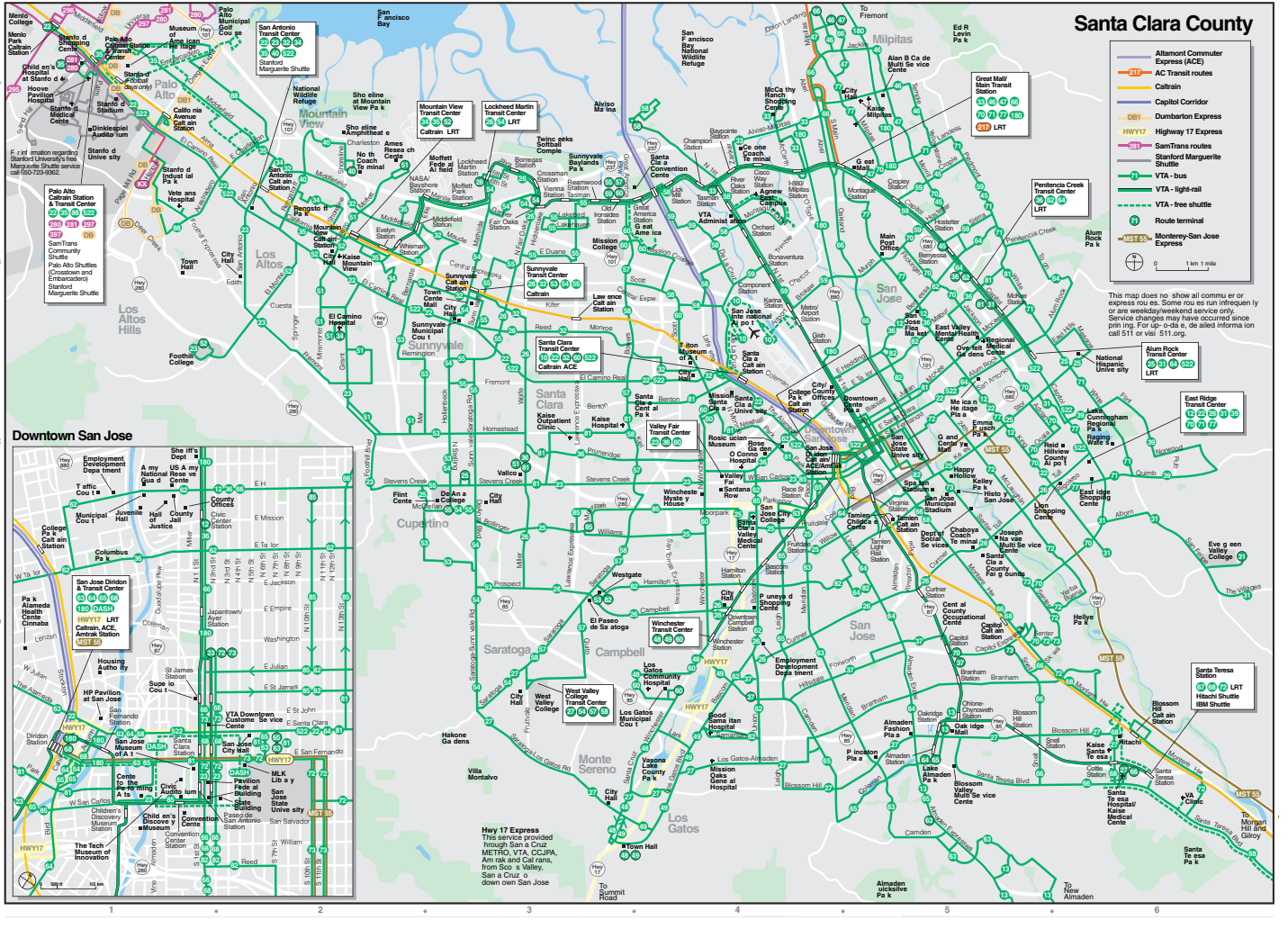

SANTA CLARA COUNTY DESTINATIONS

Almaden Lake E-5	San Jose	VTA 13, 64, 65 VTA LRT Almaden Station
Alum Rock Park B-6	San Jose	VTA 64
Children's Discovery Museum E-1	San Jose	VTA 23, 85, DASH VTA LRT Chil en' Di co e Mu eum Station
Civic Auditorium E-1	San Jose	VTA 23, 66, 68, 85, DASH VTA LRT Convention Center Station
Dinkelspiel Auditorium A-1	Palo Alto	Stanford Marguerite Shuttle
Flint Center C-3	Cupertino	VTA 23, 25, 53, 54, 55
Great America B-4	Santa Clara	VTA 57, 60 VTA LRT Great America Station VTA Great America Shuttle ACE, Capitol Corridor
Happy Hollo Park & Zoo C-5	San Jose	VTA 25, 73
History San Jose C-5	San Jose	VTA 25, 73
HP Pavilion at San Jose E-1	San Jose	ACE, Amtrak Caltrain San Jose Diridon Station VTA 22, 63, 64, 68, 180, DASH
Japanese Friendship Garden/Kelley Park C-5	San Jose	VTA 25, 73
Lake Cunningham Regional Park C-6	San Jose	VTA 12, 22, 26, 31, 39, 70, 71, 77
Mission Santa Clara/ de Saisset Museum C-4	Santa Clara	Caltrain Santa Clara Station VTA 22, 32, 60, 81
Museum of American Heritage A-1	Palo Alto	Caltrain Palo Alto Station VTA 35 Palo Alto Crossto n Shuttle DB
NASA Ames Research Center A-2	Mountain Vie	VTA 51
Overfelt/Chinese Cultural Gardens B-5	San Jose	VTA 70, 77, 81
Rengstorff Park B-2	Mountain Vie	Caltrain Mountain Vie Station VTA 34, 35, 40
Rosicrucian Museum C-4	San Jose	Caltrain College Park Station VTA 22, 36, 62, 81
San Jose Center for the Performing Arts E-1	San Jose	ACE, Capitol Corridor Caltrain San Jose Diridon Station VTA 63, 64, 65, 68, 85, 180, DASH VTA LRT Convention Center Station
San Jo e Con ention & Visitors' Bureau E-1	San Jo e	ee Children's Discovery Museum
San Jose McEnery Convention Center E-1	San Jose	see Children's Discovery Museum
San Jose Municipal Rose Garden C-4	San Jose	VTA 22, 36, 62, 81
San Jose Museum of Art E-1	San Jose	VTA 22, 23, 63, 64, 65, 66, 68, 72, 73, 81, 82 85, 180, DASH VTA LRT Santa Clara Station, Paseo de San Antonio Station
San Jose State University E-2	San Jose	see San Jose Museum of Art
Santa Clara Convention Center B-4	Santa Clara	VTA 55, 57, 59, 60 VTA LRT Great America Station
Santa Clara University C-4	Santa Clara	see Mission Santa Clara
Shoreline Amphitheater A-2	Mountain Vie	VTA 40 (nly at special times)
Spartan Stadium C-5	San Jose	VTA 25, 66, 68, 73, 82
Stanford University A-1	Palo Alto	see Museum of American Heritage Stanford Marguerite Shuttle
Tech Museum of Innovation E-1	San Jose	see San Jose Museum of Art
Triton Museum of Art C-4	Santa Clara	VTA 22, 32, 60
Vasona Lake County Park E-4	Los Gatos	VTA 27, 48
Winchester Mystery House C-4	San Jose	VTA 23, 25, 60, 85

Visi he Transi page on ***511.org*** for even more popular des ina ions and he ransi lines ha serve hem.

SOUTHERN AND EASTERN ALAMEDA COUNTY DESTINATIONS

Ardenwood Historic Farm D-3	Fremont	AC 214, 232 Dumbarton Express DB, DB1
Bay Fair Shopping Center B-2	San eandro	AC 40, 50, 55, 82, 84, 93, 97 BA T Bay Fair Station
California State University East Bay C-3	Hayward	AC 92
Chabot College C-2	Hayward	AC 92, 97, M
Don Castro Park B-3	Hayward	AC 95
Fremont Central Park D-4	Fremont	AC 214, 215, 218 BA T Fremont Station T A 180
Fremont Hub Shopping Ctr. E-3	Fremont	AC 210, 211, 212, 213 BA T Fremont Station
Fremont Pla a Shopping Center D-3	Fremont	AC 210, 211, 212
Hayward Municipal Plunge C-2	Hayward	AC 99 BA T Hayward Station
apanese arden C-2	Hayward	AC 84, 91
nowland Park akland oo A-2	akland	AC 45, 56, 98
ake Eli abeth E-4	Fremont	See Fremont Central Park
as Positas College B-5	ivermore	heels 12
awrence ivermore aboratory B-6	ivermore	heels 10
ivermore History Center B-6	ivermore	heels 10, 11, 12, 14, 15, 18
Marketplace El Mercado D-3	Union City	AC 97, 99, 211, 214, 216, 232, 332 BA T Union City Station Dumbarton Express DB, DB1 Union City Transit 1A, 1B, 2, 3, 4
Mills College A-1	akland	AC 56, 57,
Mission San ose E-4	Fremont	AC 210, 217, 218
akland nternational Airport B-1	akland	AC 50 AirBA T
hlone College E-4	Fremont	AC 210, 217, 218
San eandro Marina B-1	San eandro	AC 55
School for the Deaf and Blind D-4	Fremont	AC 215, 217 BA T Fremont Station T A 180
Shadow Cliffs egional Park C-5	Pleasanton	heels 10
Southland Mall C-2	Hayward	AC 86, 92, 97
Stoneridge Mall B-4	Pleasanton	heels 3, 10

Visit the Transit page on ***511.org*** for e en more popular destinations and the transit lines that ser e them.

The Dumbarton Express

The Dumbarton Express connects East Bay to West Bay via the Dumbarton Bridge. Three routes provide service: Route DB provides direct service on eekdays bet een Union City BART and the Palo Alto Caltrain station. Route DB1 provides commute hour service bet een Union City BART and the Stanford Industrial Park. Route DB3 provides a reverse commute from Stanford Industrial Park through East Palo Alto to Union City BART during commute hours.

Dumbarton Express riders can transfer for free to local service on AC Transit, SamTrans, and Santa Clara Valley Transportation Authority VTA and, for 25 cents, to Union City Transit. The Dumbarton Express service is provided by a consortium made up of AC Transit, BART, SamTrans, Union City Transit and VTA.

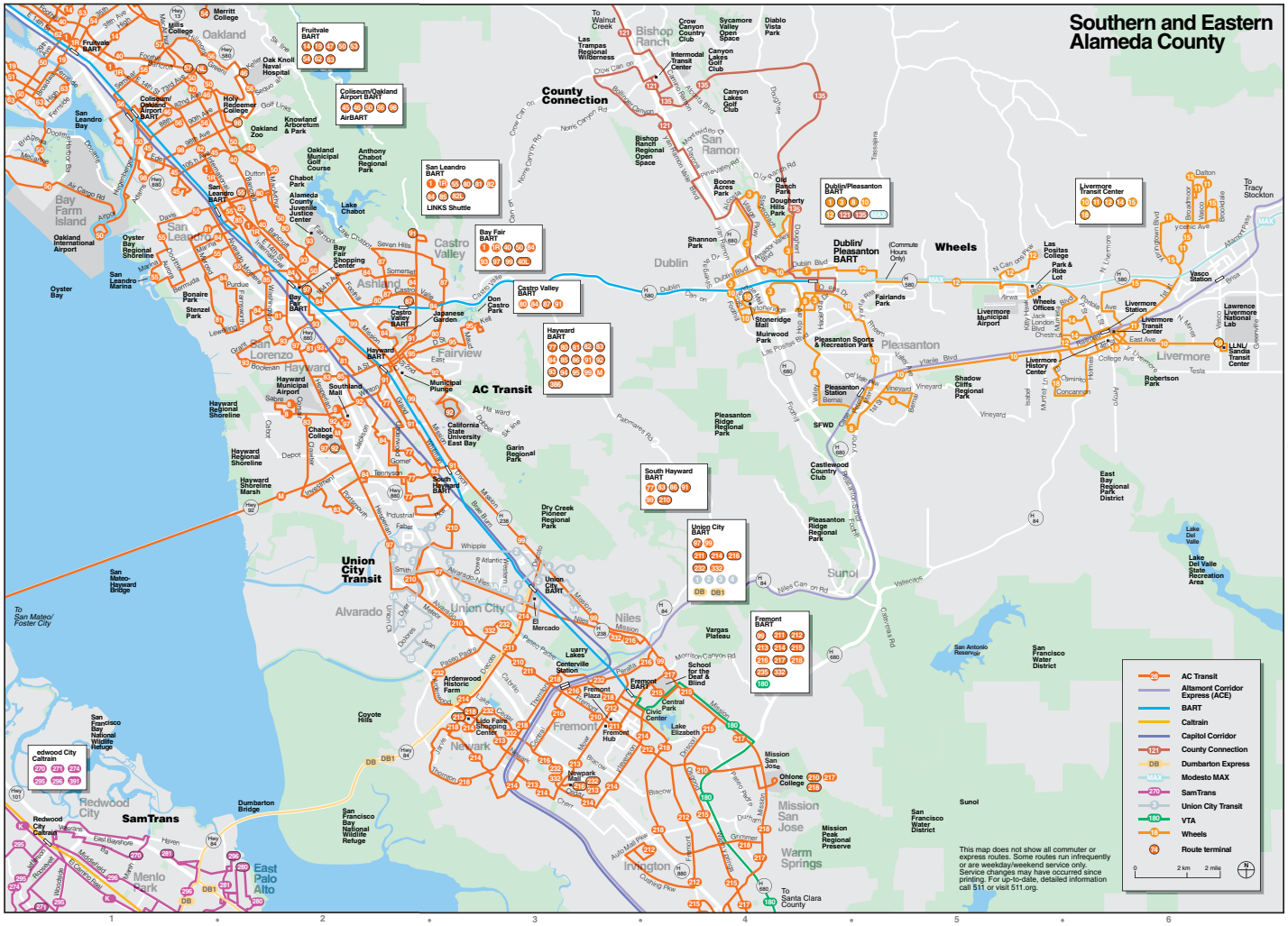

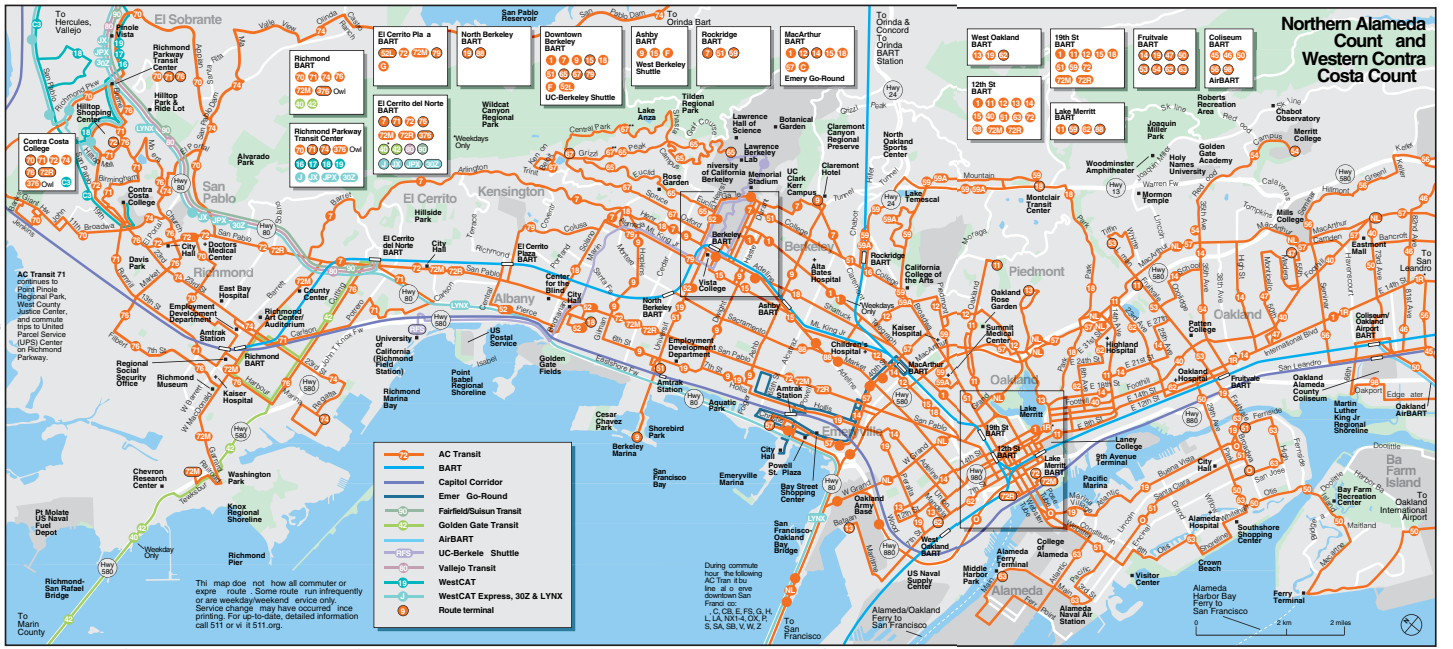

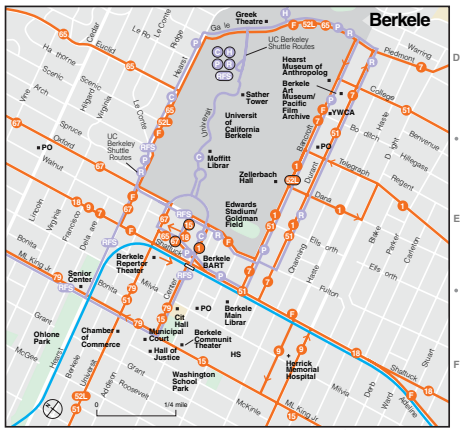

NORTHERN ALAMEDA COUNTY AND WESTERN CONTRA COSTA COUNTY DESTINATIONS

Bay Farm Recreati n Center C-6	Bay Farm Island	AC 50
Bay Street Sh pping Center B-4	Emeryville	AC F, 57 Emery-G -R und
Berkeley Art Museum/Pacific Film Archive D-2 (page 16)	Berkeley	AC F, 7, 51, 52L, 65 BART Berkeley Stati n UC Campus Shuttle
Berkeley C mmunity Theater F-1 (page 16)	Berkeley	AC 15, 79 BART Berkeley Stati n
Berkeley Marina C-3	Berkeley	AC 9
Berkeley Repert ry Theatre E-1 (page 16)	Berkeley	AC 7, 9, 15, 18, 51, 79, F BART Berkeley Stati n
Berkeley R se Garden A-3	Berkeley	AC 65
Calif rnia C llege f the Arts B-4	Oakland	AC 12, 51, 57, 59, 59A BART R ckridge Stati n
Calif rnia Mem rial Stadium A-4	Berkeley	AC F, 7, 52L
Children's Fairyland A-1 (page 16)	Oakland	AC NL, 11, 12, 59, 59A
Chinat wn B-2 (page 16)	Oakland	AC O,11, 12, 15, 19, 40, 51, 58, 62, 88 63, 72, 72M, 72R BART 12th Street & Lake Merritt stati ns
Cr wn Beach C-6	Alameda	AC 63
G lden Gate Fields Racetrack B-3	Albany	AC 52L
Hearst Museum f Anthr p l gy D-2 (page 16)	Berkeley	see Berkeley Art Museum
Henry J. Kaiser C nventi n Center B-2 (page 16)	Oakland	AC 1, 1R, 11, 14, 18, 40, 59, 59A 62, 88 BART Lake Merritt Stati n
H ly Names University A-6	Oakland	AC 54
Jack L nd n Square C-2	Oakland	AC 19,51,63, 72, 72M, 72R, O
Lake Merritt A-2 (page 16)	Oakland	AC NL, 11, 12, 14, 18, 40, 59, 59A, 62, 82 BART Lake Merritt Stati n
Lake Temescal A-4	Oakland	AC 59, 59A
Laney C llege B-2 (page 16)	Oakland	see Henry J. Kaiser C nventi n Center
Lawrence Hall f Science A-4	Berkeley	AC 65 UC Campus Shuttle
Merritt C llege A-6	Oakland	AC 54
Oakland C liseum C mplex B-6	Oakland	AC 45, 46, 50, 56, 98 BART C liseum Stati n
Oakland C nventi n Center B-1 (page 16)	Oakland	AC 11, 12, 15, 18, 19, 40, 51, 63, 72 72M, 72R, 82, 88 BART 12th Street Stati n
Oakland Museum B-2 (page 16)	Oakland	see Henry J. Kaiser C nventi n Center
Oakland R se Garden B-5	Oakland	AC 11, 12
Param unt Theater A-1 (page 16)	Oakland	AC 11, 12, 15,18, 40, 51, 59, 59A, 72, 72M, 72R, NL BART 19th Street Stati n
Richm nd Art Center & Richm nd Audit rium B-2	Richm nd	AC 70, 71, 72M, 74, 76 BART Richm nd Stati n GGT 42
Tilden Regi nal Park A-3	Berkeley	AC 67
University f Calif rnia Berkeley D-2 (page 16)	Berkeley	AC F, 1, 7, 9, 51, 52L, 65, 67 BART Berkeley Stati n UC Campus Shuttle
UC B tanical Garden A-4	Berkeley	BART Berkeley Stati n UC Campus Shuttle
UC Greek Theater D-2 (page 16)	Berkeley	AC F, 52L, 65, UC Campus Shuttle
Zellerbach Hall E-2 (page 16)	Berkeley	see Berkeley Art Museum

Vi it the Tran it page on ***511.org*** for even more popular de tination and the tran it line that erve them.

Visit the Transit page on ***511.org*** for even more popular destinations and the transit lines that serve them.

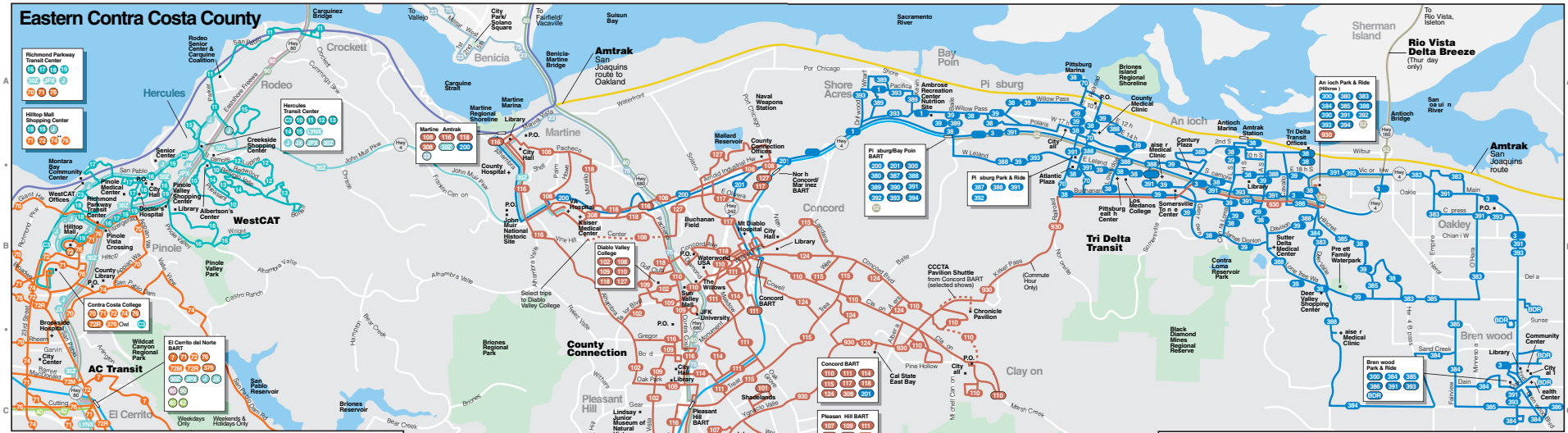

EASTERN CONTRA COSTA COUNTY DESTINATIONS

Albertson's Center A-1	Hercules	WestCAT 10, 12, 13, 14
Ambrose Recreation Center Nutrition S te A-5	Bay Point	Tri Delta Transit 389, 393
Antioch Marina A-7	Antioch	Tri Delta Transit 387, 388, 392
Atlantic Plaza B-6	Pittsburg	Tri Delta Transit 70, 380, 387, 388, 392, 393
Broadway Plaza C-4	Walnut Creek	CCCTA 101, 102, 104,
Century Plaza B-7	Pittsburg	Tri Delta Transit 387, 388, 392, 394
Chronicle Pavilion B-5	Concord	CCCTA Pavilion Shuttle (selected shows)
Contra Costa College B-1	San Pablo	AC 70, 71, 72, 74, 72R, 76
Creekside Shopping Ctr. A-2	Hercules	WestCAT 10, 12, 13, 14
Dean Lesher Regional Ctr. or the Arts C-4	Walnut Creek	BART Walnut Creek Station CCCTA 101, 102, 104, 115, 116 121
Deer Valley Shopping Ctr. B-7	Antioch	Tri Delta 380, 383, 384, 392
Diablo Valley College B-4	Pleasant Hill	CCCTA 102, 108, 109, 110, 118, 127
John F. Kennedy University B-4	Pleasant Hill	BART Pleasant Hill Station CCCTA 109
John Muir House B-3	Martinez	CCCTA 116
Lindsay Museum C-4	Walnut Creek	CCCTA 102
Los Medanos College B-6	Pittsburg	Tri Delta Transit 380, 387, 388, 391 200, 392, 393, 394
Martinez Marina A-3	Martinez	CCCTA 108, 116, 118, 308 Tri Delta 200, WestCAT 30Z, Benicia Breeze 23, Amtrak, Capitol Corridor

Visit the Transit page on **511.org** for even more popular destinations and the transit lines that serve them.

EASTERN CONTRA COSTA COUNTY DESTINATIONS

Pinole Valley Shopping Center B-1	Pinole	WestCAT 16
Pinole Vista Crossing B-1	Pinole	AC 70 WestCAT 16, 17, 18, 19
Pittsburg M rin A-6	Pittsburg	Tri a elt Tr nsit 70, 387, 394
Prewett F mily W terp rk & Community Center B-7	Antioch	Tri a elt Tr nsit 380, 383, 384, 392
Shoreline P rk/Amtr k St tion A-3	M rtinez	see M rtinez M rin
Somersville Towne Center B-7	Antioch	Tri Delta Transit 380, 387, 391, 392, 393, 394 CCCTA 930
St. M ry's College a -3	Mor g	CCCTA 106, 206
Sun V lley M ll B-4	Concord	CCCTA 109, 110, 118 Benici Breeze 75
W terworld B-4	Concord	CCCTA 110 (Mon - S t), 308 (Sun)
The Willows Shopping Ctr. B-4	Concord	CCCTA 110

Tri Del a Transit

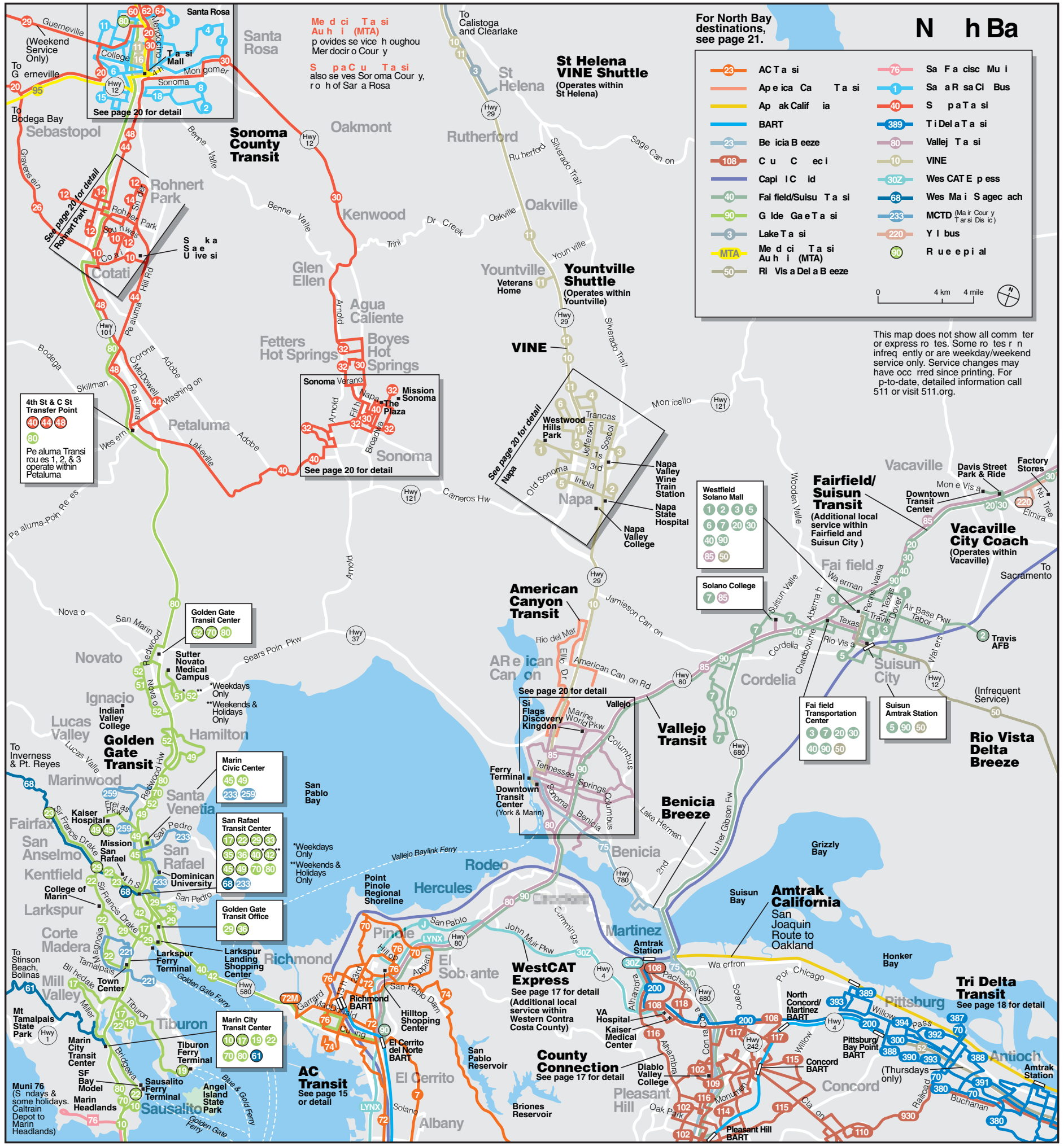
North Bay
St Helena VINE Shuttle
(Operates within St Helena)
Yountville Shuttle
(Operates within Yountville)
VINE
Sonoma County Transit
American Canyon Transit
Fairfield/Suisun Transit
(Additional local service within Fairfield and Suisun City)
Vacaville City Coach
(Operates within Vacaville)
Vallejo Transit
Benicia Breeze
Rio Vista Delta Breeze
Golden Gate Transit
WestCAT Express
County Connection
See page 17 for detail
Tri Delta Transit
See page 18 for detail
AC Transit
See page 15 for detail
Amtrak California
San Joaquin Route to Oakland
For North Bay destinations, see page 21.
See page 20 for detail
This map does not show all commuter or express routes. Some routes run infrequently or only on weekday/weekend service only. Service changes may have occurred since printing. For up-to-date, detailed information call 511 or visit 511.org.

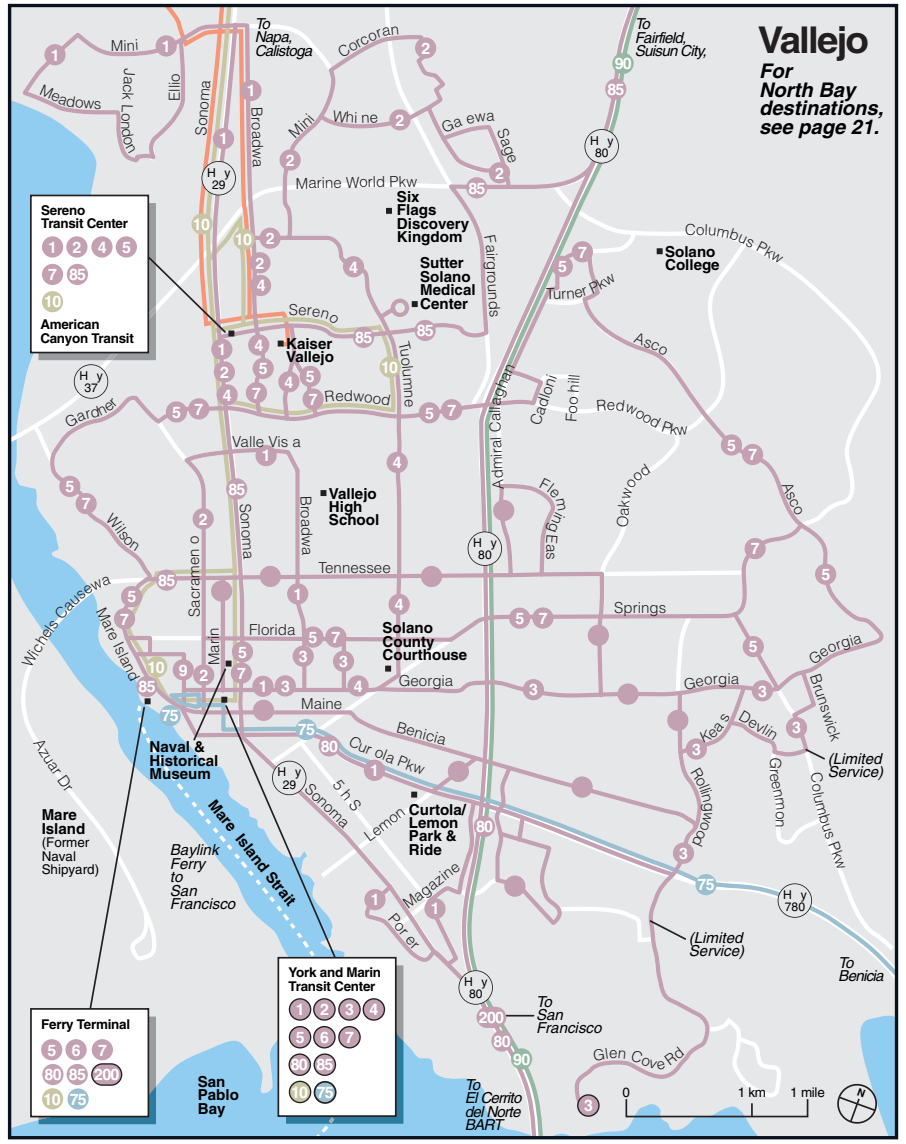
Vallejo
For North Bay destinations, see page 21.
Sereno Transit Center
Ferry Terminal
York and Marin Transit Center

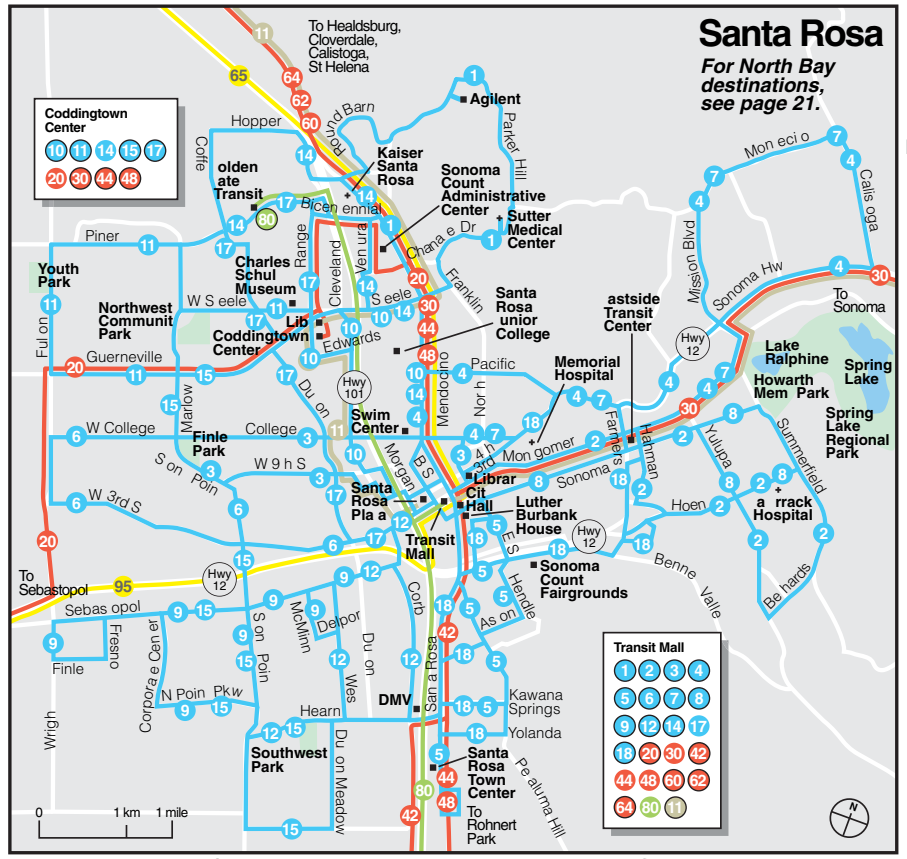
Santa Rosa
For North Bay destinations, see page 21.
Coddingtown Station
Transit Mall

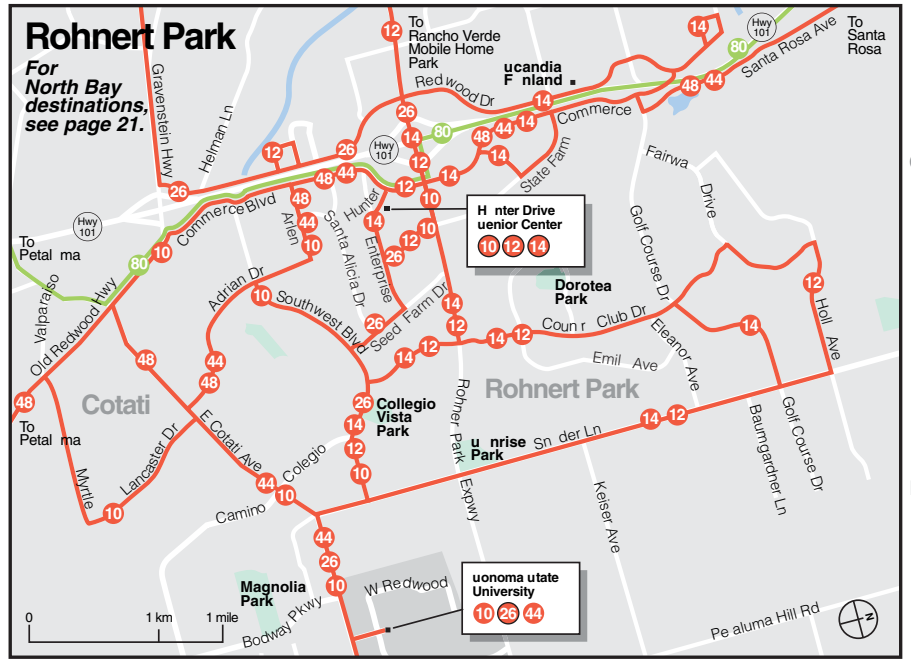
Rohnert Park
For North Bay destinations, see page 21.
Cotati

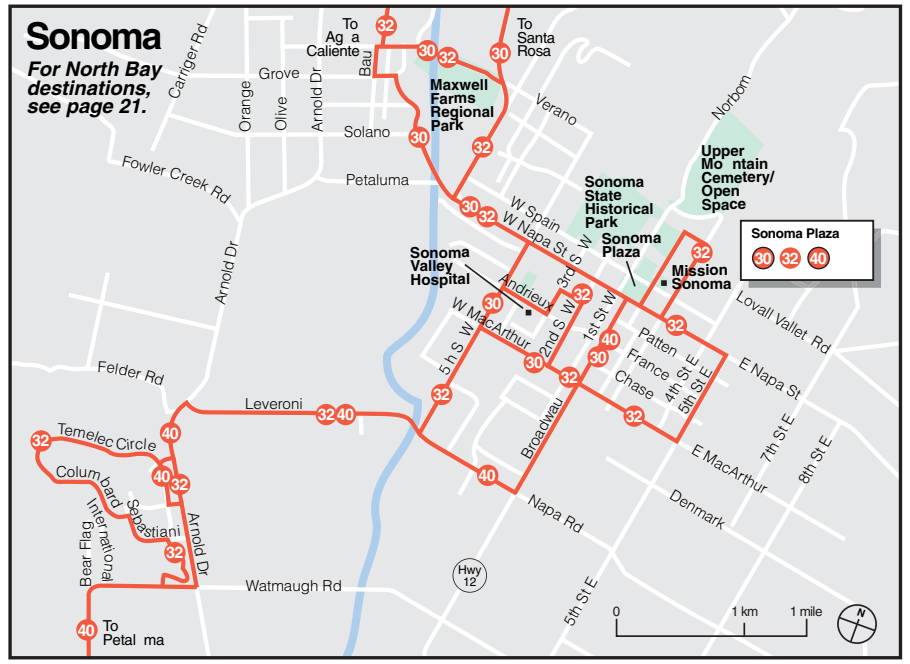
Sonoma
For North Bay destinations, see page 21.
Sonoma Plaza

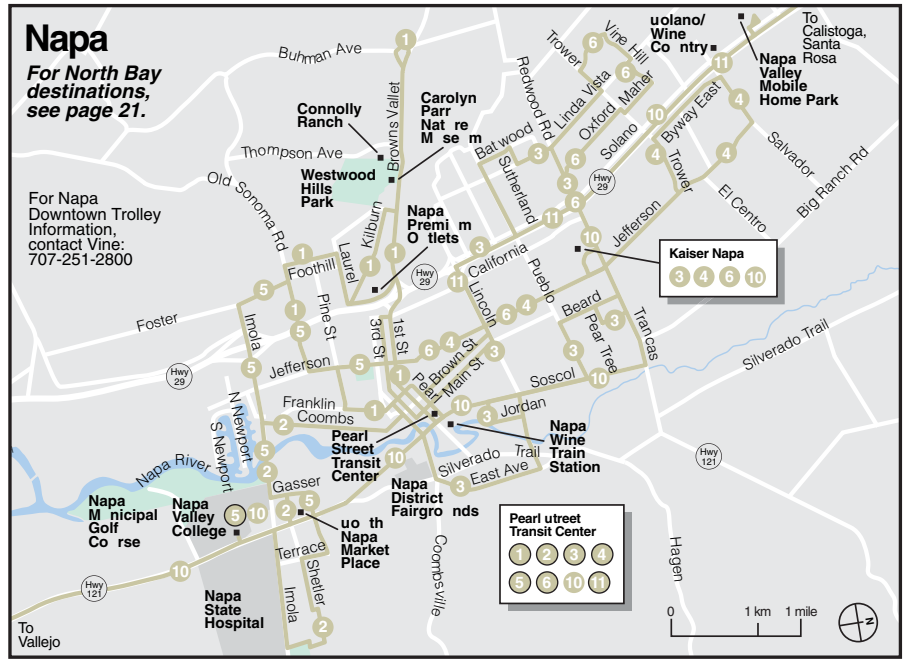
Napa
For North Bay destinations, see page 21.
For Napa Downtown Trolley Information, contact Vine: 707-251-2800
Kaiser Napa
Pearl Street Transit Center

NORTH BAY DESTINATIONS

Bale Mill State Park	Calistoga	VINE 10 (not on map)
Bothe-Napa State Park	Calistoga	VINE 10 (not on map)
Carolyn Parr Nature Museum K-1 (page 20)	Napa	VINE 1
Coddingtown Center E-1 (page 20)	Santa Rosa	CityBus 10, 11, 14, 15, 17 Sonoma County Transit 20, 30, 44, 48
College of Marin D-1	Kentfield	GGT 22, 29
Corte Madera Town Center E-1	Corte Madera	GGT 22, various commute routes MCTD 221
Dominican University D-1	San Rafael	GGT 49 MCTD 233
Healdsburg Plaza	Healdsburg	Sonoma County Transit 60 (not on map) Healdsburg Municipal Transit
Larkspur Landing Shopping Center E-1	Larkspur	GGT 29, Larkspur Ferry
Luther Burbank House E-2 (page 20)	Santa Rosa	CityBus 5, 8, 18 GGT 80 Sonoma County Transit 20, 30, 42, 44, 48, 60, 62, 64
Marin Civic Center D-1	San Rafael	GGT 45, 49 MCTD 233, 259
Marin Headlands E-1	Marin County	Muni 76 (Sundays and some holidays)
Six Flags Discovery Kingdom A-1 (page 20)	Vallejo	Vallejo Transit 85
Mission San Rafael D-1	San Rafael	GGT 22, 23
Mission Sonoma I-2 (page 20)	Sonoma	Sonoma County Transit 30, 32, 40
Mt. Tamalpais E-1 (page 19)	Marin County	West Marin Stagecoach South Route 61
Napa Valley College L-1 (page 20)	Napa	VINE 5, 10
Napa Valley Wine Train L-1 (page 20)	Napa	VINE 1, 2, 3, 4, 5, 6, 10, 11 Downtown Trolley
Point Pinole Regional Shoreline D-2	Richmond	AC Transit 70
Point Reyes Seashore E-1 (page 19)	Marin County	West Marin Stagecoach North Route 68
Russian River beaches	Guerneville	Sonoma County Transit 20, 28 (not on map)
San Francisco Bay Model E-1	Sausalito	GGT 10, 22 (see page 2) Sausalito Ferry, Blue & Gold Fleet
Santa Rosa Jr. College E-1 (page 20)	Santa Rosa	CityBus 1, 4, 10, 14 Sonoma County Transit 20, 30, 44, 48, 60, 62, 64
Scandia Funland G-2 (page 20)	Rohnert Park	Sonoma County Transit 14, 44, 48
Sharpsteen Museum	Calistoga	VINE 10 (not on map)
Solano College C-3	Fairfield	Vallejo Transit 85 Fairfield/Suisun Transit 7
Sonoma Plaza I-2 (page 20)	Sonoma	Sonoma County Transit 30, 32, 40
Sonoma State University H-1 (page 20)	Rohnert Park	Sonoma County Transit 10, 26, 44
Stinson Beach E-1 (page 19)	Stinson Beach	West Marin Stagecoach South Route 61
Vacaville Premium Outlets (Factory Stores) C-4	Vacaville	Vacaville City Coach 4, 5, 6 Yolobus 220
Vallejo Naval & Historical Museum B-1 (page 20)	Vallejo	Vallejo Transit 1, 2, 3, 4, 5, 6, 7, 80, 85 VINE 10 Benicia Breeze 75
Windsor Waterworks	Windsor	Sonoma County Transit 60, 66 (not on map)
Westfield Solano Mall C-4	Fairfield	Fairfield/Suisun Transit 1, 2, 3, 5, 6, 7, 20 30, 40, 90 Rio Vista Delta Breeze 50 Vallejo Transit 85

Visit the Transit page on ***511.org*** for even more popular destinations and the transit lines that serve them.

GENERAL INFORMATION

What is 511?

511 is a 24-hour FREE phone and web service that consolidates Bay Area transportation information into a one-stop resource. This service provides transit trip planning assistance, up-to-the-minute information on traffic conditions and driving times, instant carpool and vanpool referrals, bicycle maps and more.

What About Tickets and Transfers?

Learn how **TransLink®** will make paying your fares and making transfers faster and easier at **511.org.** Currently, most Bay Area buses require exact change to board. Tickets for Bay Area Rapid Transit (BART) trains must be purchased before proceeding through the fare gates. Many Bay Area transit operators offer transfers to connecting services, most with discounted fares. Call **511** and say "Transit Agencies" to find out about fares and how to best make convenient and cost-saving transfers to other services.

How Do I Carpool to Transit?

511 Rideshare provides free services to commuters who want to share the ride to and from transit stops in carpools or vanpools. Their services include consultation on alternatives to driving alone; carpool and vanpool referrals; setting up and supporting vanpools; and information on carpool lanes, park-and-ride lots and bicycling. For more information, call **511** and say "Ridesharing," or visit **511.org**.

Can I Take My Bike on the B s?

Nearly all buses in the Bay Area are equipped with bike racks, and bicycles are allowed on all Bay Area ferries, as well as most rail systems. There are a few exceptions, so it's a good idea to confirm before you head out with your bike. Check out the "Bikes on Transit" section of the Bicycling page on 511.org. If your transit trip does not allow bicycles on board, many transit stations and terminals also offer bike racks and lockers. For more information, call **511** and say "Bicycling" or visit **511.org**.

Which Transit Ro tes Are Wheelchair Accessible?

Most public transit services in the Bay Area are wheelchair accessible, but there are a few exceptions. Call **511** and say "Transit Agencies" or visit **511.org** to find out about the specific route you want to take.

How Can I Save Money on Transit?

For little or no cost, employers can offer employees $110/month tax free or as a subsidy towards transit or vanpool fares. Easy and inexpensive to administer, commuter tax benefits are growing in popularity among big and small employers throughout the Bay Area. To learn more about the benefits, contact the Human Resources department of your employer. For information on vanpooling, visit the Rideshare page on **511.org**. On the phone, call **511** and say "Ridesharing" to speak to a Rideshare operator.

MORE TRANSPORTATION RESOURCES

Public T anspo tation Info mation fo the Bay A ea

Call **511** and say "Public Transportation" or visit **511.o g**.

Pa at ansit Se vices

Call **511** and say "Paratransit" or visit **511.o g**.

Bicycle Info mation and P og ams

Call **511** and say "Bicycling" or visit **511.o g**.

Ca pool and Vanpool Se vices

Call **511** and say "Ridesharing" or visit **511.o g**.

Regional T anspo tation Planning Agency

Metropolitan Transportation Commission (MTC) 510-817-5700
. . . . . www.mtc.ca.gov

T affic and Road Conditions/Se vices

Traffic conditions, driving times, and construction/event updates 511
. . . . . 511.org

FasTrak® — electronic bridge toll collection system 511
. . . . . 511.org

Statewide oadway conditions

For callers within California 800-427-ROAD
. 800-427-7623
. . . . . (TTY 800-735-2929)

For callers outside California 916-445-7623
. . . . . www.dot.ca.gov

Visito and Convention Bu eaus

Berkeley Convention & Visitors Bureau 510-549-7040

Marin County Convention & Visitors Bureau 415-925-2060

Napa Valley Conference & Visitors Bureau 707-226-7459

Oakland Convention & Visitors Bureau 510-839-9000

San Francisco Visitor Information Center 415-391-2000

San Jose Convention & Visitors Bureau 408-295-9600

San Mateo County Convention & Visitors Bureau 650-348-7600

Sonoma County Tourism Bureau 800-576-6662

Tri-Valley Convention & Visitors Bureau 925-846-8910

The following outrofr egion t ansit se vices can be accessed th ough 511:

Healdsburg Transit	Monterey-Salinas Transit
Lake Transit (Lake County)	San Benito County Express
Mendocino Transit Authority (MTA)	San Joaquin Regional Transit
Modesto MAX	Santa Cruz METRO

511 Phone Tips & T icks

- Feel free to **inte upt the system** if you already know what you want.
- **Use sho tcuts** from the main menu to go directly to the feature you want. You can say "Transit Agencies," "AC Transit," "Muni," "SamTrans," "BART," "VTA," "Caltrain," "Golden Gate Transit," "The All Nighter Service," "Paratransit," "Airports," "Driving Times" or "Traffic Conditions."
- Say **"Repeat"** at any time to hear the information again, **"Main Menu"** to start over or **"Go Back"** to return to a previous menu.
- Press zero at any time to hear touch-tone options.
- Don't forget you can always say **"Help"** if you need it.

Serviye yhanges to transit routes may have occurred since printing. For up-to-date, detailed information call 511 or visit 511.org.

Please yontayt the Metropolitan Transportation Commission (MTC) at info@mtc.ca.gov with suggestions or changes for future editions of this guide.

To request additional yopies of Getting There on Transit, please contact the MTC library at ***510-817-5836*** or at ***librar @mty.ya.gov.***

511 Web Tips & T icks

- **Check the banne s** on 511.org often for news and updates on 511's latest offerings.
- You can find the latest information on **t ansit fa es, se vice changes,** and **events** in the "Announcements" on the 511 Transit home page.
- **Going to o f om the ai po t** on transit? When using the 511 TakeTransit Trip Planner℠, just enter **SFO, OAK** or **SJC** in the address entry box. You can leave the city box blank.
- **Want to pa k you ca** while you ride transit? Go to the Park & Ride Lot map on the Rideshare page and find a park & ride lot near you. Then plan your trip by clicking the "Plan a Transit Trip" "TO" or FROM" link.
- Going shopping, to the museum, or a sporting event? Use the **"Popula Destinations"** feature on the 511 Transit page to plan your trip on transit.
- **Need to get to the ai po t** at 3:00 am? Try the "All Nighter Service" on the 511 Transit page for late night transit.

CALL 511 FOR FREE TRANSIT INFORMATION 511

On the phone. 511 On the web. 511.org On your way.

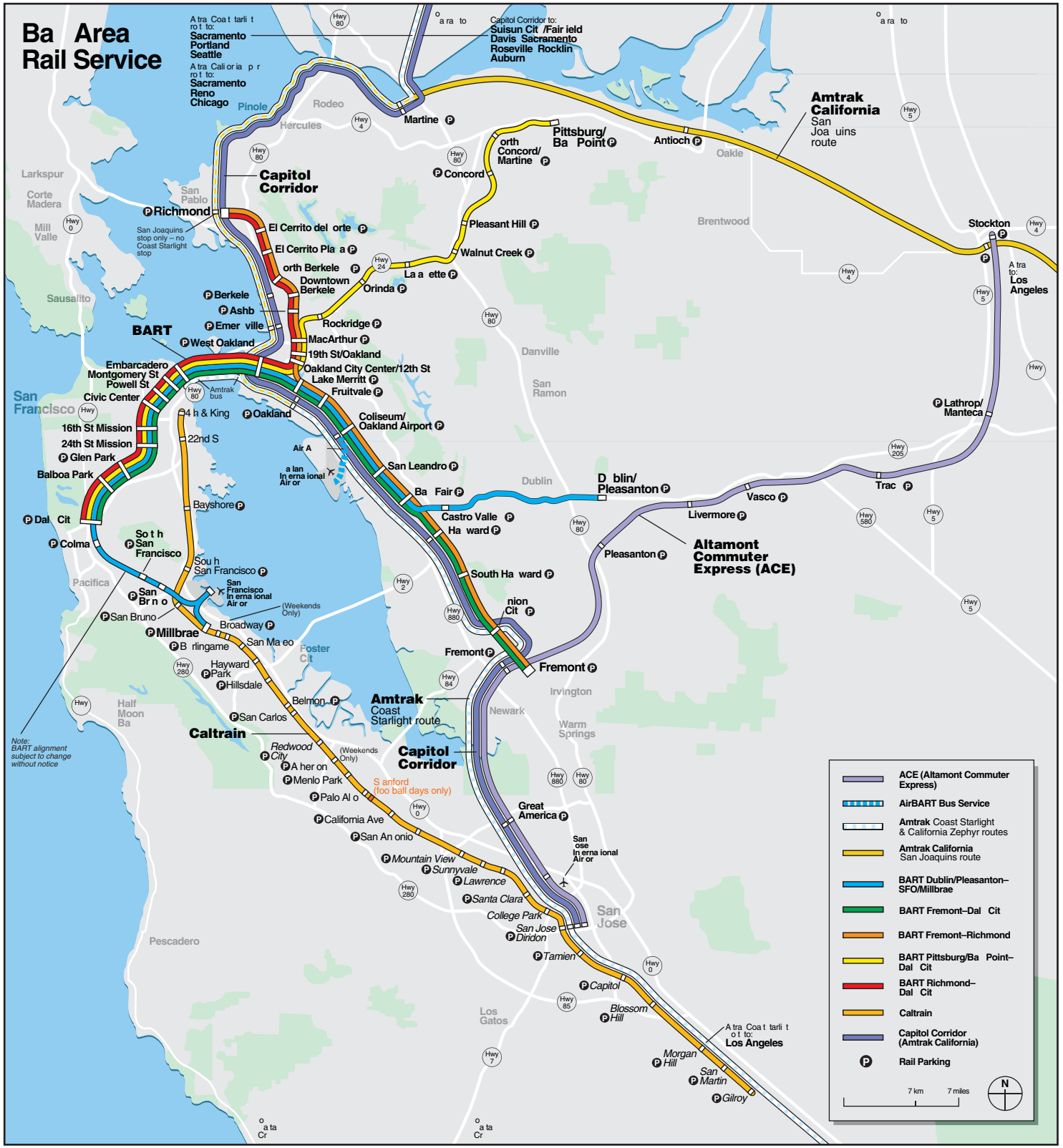
Ba Area Rail Service
Atra Coat tarli t rot to: Sacramento Portland Seattle
Atra Cali oria p r rot to: Sacramento Reno Chicago
Capitol Corridor to: Suisun Cit /Fair ield Davis Sacramento Roseville Rocklin Auburn
Amtrak California San Joa uins route
Capitol Corridor
BART
Altamont Commuter Express (ACE)
Caltrain
Amtrak Coast Starlight route
Capitol Corridor
Atra Coat tarli t ot to: Los Angeles
Note: BART alignment subject to change without notice
Pinole
Rodeo
Hercules
Martine
Pittsburg/ Ba Point
Antioch
Oakle
Concord
Larkspur
Corte Madera
Mill Valle
San Pablo
Richmond
San Joaquins stop only – no Coast Starlight stop
El Cerrito del orte
El Cerrito Pla a
orth Berkele
Downtown Berkele
Pleasant Hill
Walnut Creek
La a ette
Orinda
Brentwood
Stockton
Atra to: Los Angeles
Sausalito
Berkele
Ashb
Emer ville
West Oakland
Rockridge
MacArthur
19th St/Oakland
Oakland City Center/12th St
Lake Merritt
Fruitvale
Danville
San Ramon
Embarcadero
Montgomery St
Powell St
Civic Center
San Francisco
Amtrak bus
4 h & King
Oakland
Coliseum/ Oakland Airport
Lathrop/ Manteca
16th St Mission
24th St Mission
Glen Park
Balboa Park
22nd S
Air A
a lan In erna ional Air or
San Leandro
Ba Fair
Dublin
D blin/ Pleasanton
Vasco
Trac
Livermore
Bayshore
Dal Cit
Colma
Castro Valle
Ha ward
Pleasanton
So t h San Francisco
Sou h San Francisco
Pacifica
San Br n o
San Francisco In erna ional Air or
(Weekends Only)
San Bruno
Millbrae
Broadway
B rlingame
San Ma eo
Foster Cit
South Ha ward
nion Cit
Fremont
Hayward Park
Hillsdale
Belmon
Irvington
Newark
Warm Springs
Half Moon Ba
San Carlos
Redwood City
A her on
Menlo Park
Palo Al o
S anford (foo ball days only)
California Ave
San An onio
Great America
San ose In erna ional Air or
Mountain View
Sunnyvale
Lawrence
Santa Clara
College Park
San Jose Diridon
San Jose
Pescadero
Tamien
Capitol
Blossom Hill
Los Gatos
Morgan Hill
San Martin
Gilroy
ACE (Altamont Commuter Express)
AirBART Bus Service
Amtrak Coast Starlight & California Zephyr routes
Amtrak California San Joaquins route
BART Dublin/Pleasanton–SFO/Millbrae
BART Fremont–Dal Cit
BART Fremont–Richmond
BART Pittsburg/Ba Point–Dal Cit
BART Richmond–Dal Cit
Caltrain
Capitol Corridor (Amtrak California)
Rail Parking
7 km
7 miles
N