



State Route 37 Sears Point to Mare Island Improvement Project Draft Supplemental Environmental Impact Report (Draft SEIR)

January 14, 2025
6:00 to 7:30 PM





Accessing Interpretation and Translated Captions

Scan the QR Code or join using the link below and provided in the Chat box:



<https://audio-widget.kudoway.com/770115612636>

- A new browser window will open – from the drop-down menu, select your preferred language.
- Once you've made your selection, the audio will play in that language, and you'll also see translated captions in the browser.
- For the best audio experience, we recommend using personal headphones.

Escanee el código QR o únase utilizando el enlace a continuación o el enlace proporcionado en el cuadro de chat:



<https://audio-widget.kudoway.com/770115612636>

- Se abrirá una nueva ventana del navegador – en el menú de idiomas, seleccione su idioma preferido.
- Una vez que haya hecho su selección, el audio se reproducirá en ese idioma y también verá los subtítulos traducidos en el navegador.
- Para obtener la mejor experiencia de audio, recomendamos utilizar audífonos personales.



NON-DISCRIMINATION POLICY STATEMENT



The California Department of Transportation, under Title VI of the Civil Rights Act of 1964, ensures *“No person in the United States shall, on the ground of race, color, or national origin, be excluded from participation in, be denied the benefits of, or be subjected to discrimination under any program or activity receiving federal financial assistance.”*

Caltrans will make every effort to ensure nondiscrimination in all of its services, programs and activities, whether they are federally funded or not, and that services and benefits are fairly distributed to all people, regardless of race, color, or national origin. In addition, Caltrans will facilitate meaningful participation in the transportation planning process in a nondiscriminatory manner.

Related federal statutes, remedies, and state law further those protections to include sex, disability, religion, sexual orientation, and age.

For information or guidance on how to file a complaint, or obtain more information regarding Title VI, please contact the Title VI Branch Manager at (916) 324-8379 or visit the following web page: <https://dot.ca.gov/programs/civil-rights/title-vi>.

DECLARACIÓN DE POLÍTICA DE NO DISCRIMINACIÓN



El Departamento de Transporte de California, bajo el Título VI de la Ley de Derechos Civiles de 1964, asegura que *“Ninguna persona en los Estados Unidos, debido a su raza, color u origen nacional, será excluida de participar, ni se le negarán los beneficios, o será objeto de discriminación, en ningún programa o actividad que reciba ayuda financiera federal.”*

Caltrans hará todos los esfuerzos para asegurar que no exista discriminación en ninguno de sus servicios, programas y actividades, ya sea que reciban fondos del gobierno federal o no, y que los servicios y beneficios sean justamente distribuidos a todas las personas sin importar su raza, color, u origen nacional. Adicionalmente, Caltrans facilitará la participación significativa en el proceso de planeación de los programas de transporte de manera no discriminatoria.

Los estatutos federales relacionados, los remedios, y la ley estatal refuerzan estas protecciones para incluir el sexo, la discapacidad, la religión, la orientación sexual y la edad.

Para información u orientación sobre cómo presentar una queja o para obtener más información relacionada con el Título VI, por favor comuníquese con el Gerente del Título VI al teléfono (916) 324-8379 o visite la siguiente página de Internet: <https://dot.ca.gov/programs/civil-rights/title-vi>.



Meeting Format

- Presentation
- Question and answer session
 - **In Person:** Fill out speaker card and wait until your name is called to come to the microphone.
 - **On Zoom:** Use 'Raise Hand' for verbal questions. You may also use 'Q&A' for written questions, which will be addressed if time permits.
- Questions asked during this meeting are not considered official public comments. All verbal questions will have a 2-minute time limit.
- Submit official comments using the comment card tonight or send via e-mail or mail following the meeting.



Speakers and Facilitators

Speakers:

Kevin Chen, Assistant Director, MTC

Skylar Nguyen, Senior Environmental Scientist, Environmental Analysis, Caltrans

Christopher Pincetich, Senior Environmental Scientist, Biological Sciences and Permits, Caltrans

Facilitators:

Bart Ney, Office Chief, Public Affairs & Strategic Communications

Laura Adleman, Senior Outreach and Engagement Specialist



Agenda

- Project Purpose and Need
- Review of Approved 2023 Project
- Project changes
- Contents of Draft SEIR and analysis
- Summary of impact changes
- New or modified avoidance and minimization measures
- Project timeline
- Draft SEIR availability and public comment period
- Question and Answer Session

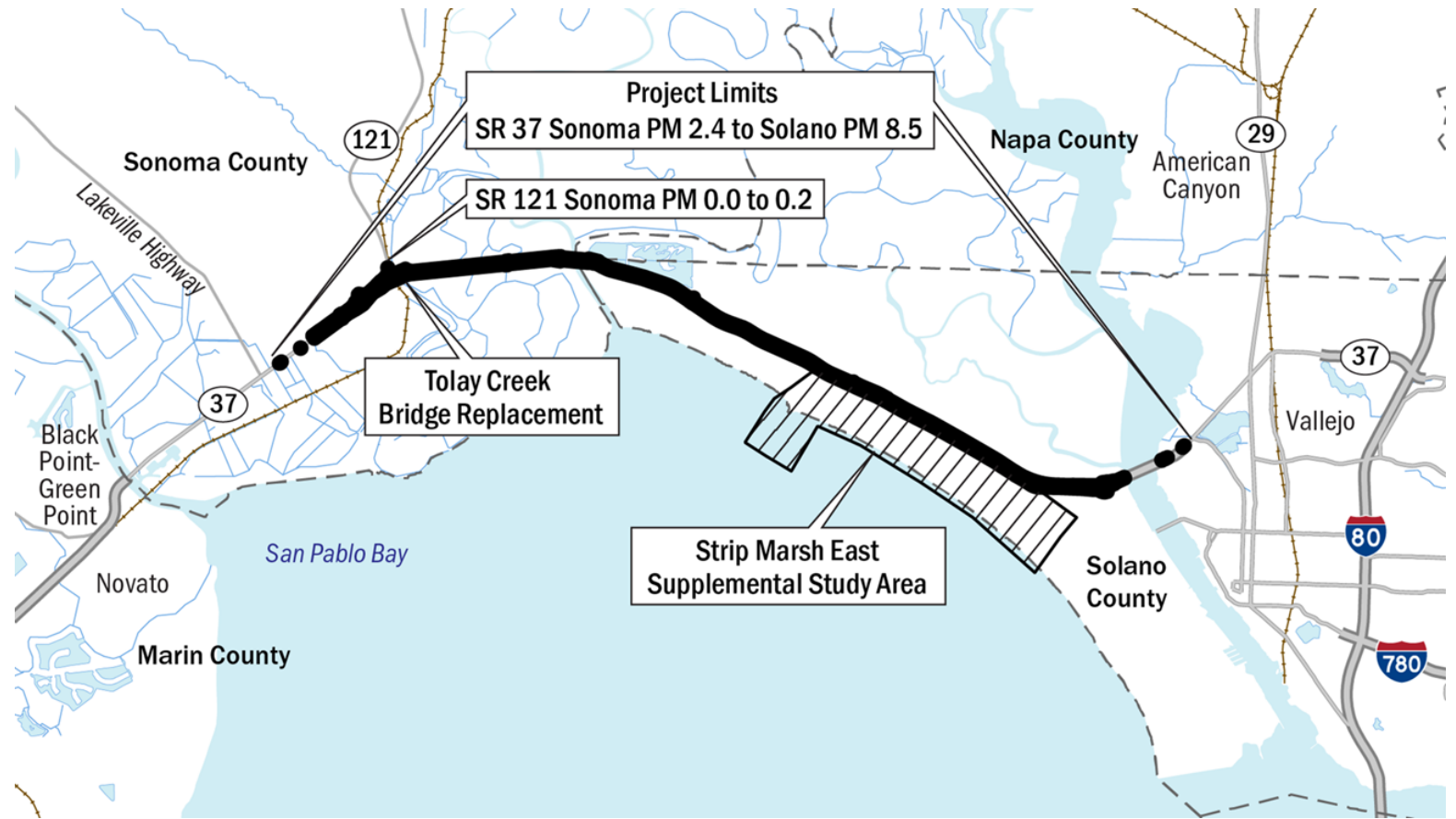
Project Purpose and Need

Purpose:

- Improve traffic flow and peak travel times
- Increase vehicle occupancy (number of people per vehicle)

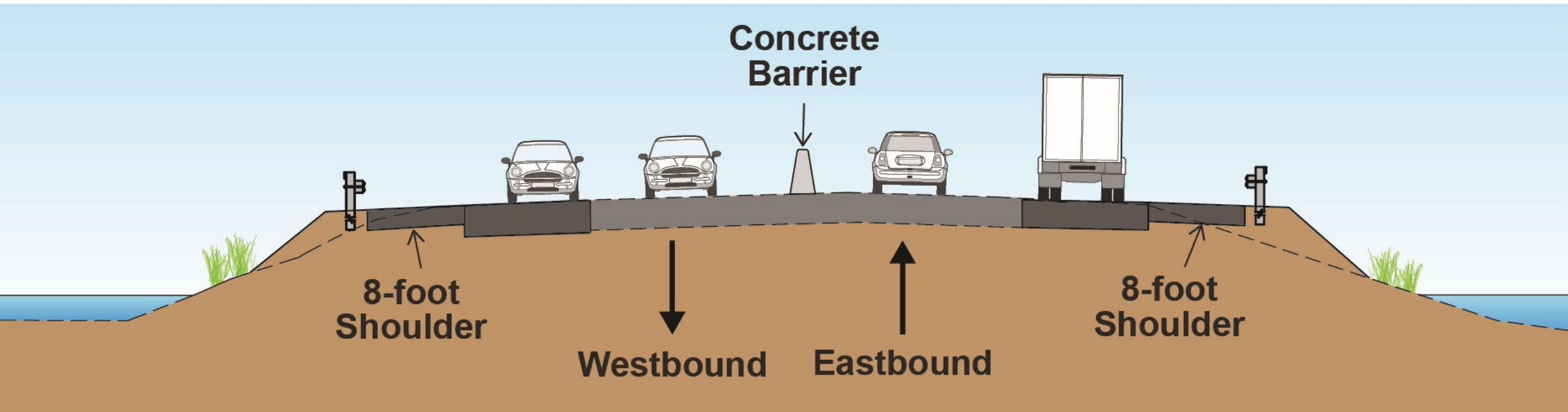
Need:

- Address recurring congestion between State Route 121 and Mare Island, where the highway narrows to one lane in each direction
- Meet current and anticipated future transportation demand





Review of Approved 2023 Project



Representation is Schematic for Illustrative Purposes – Not to Scale

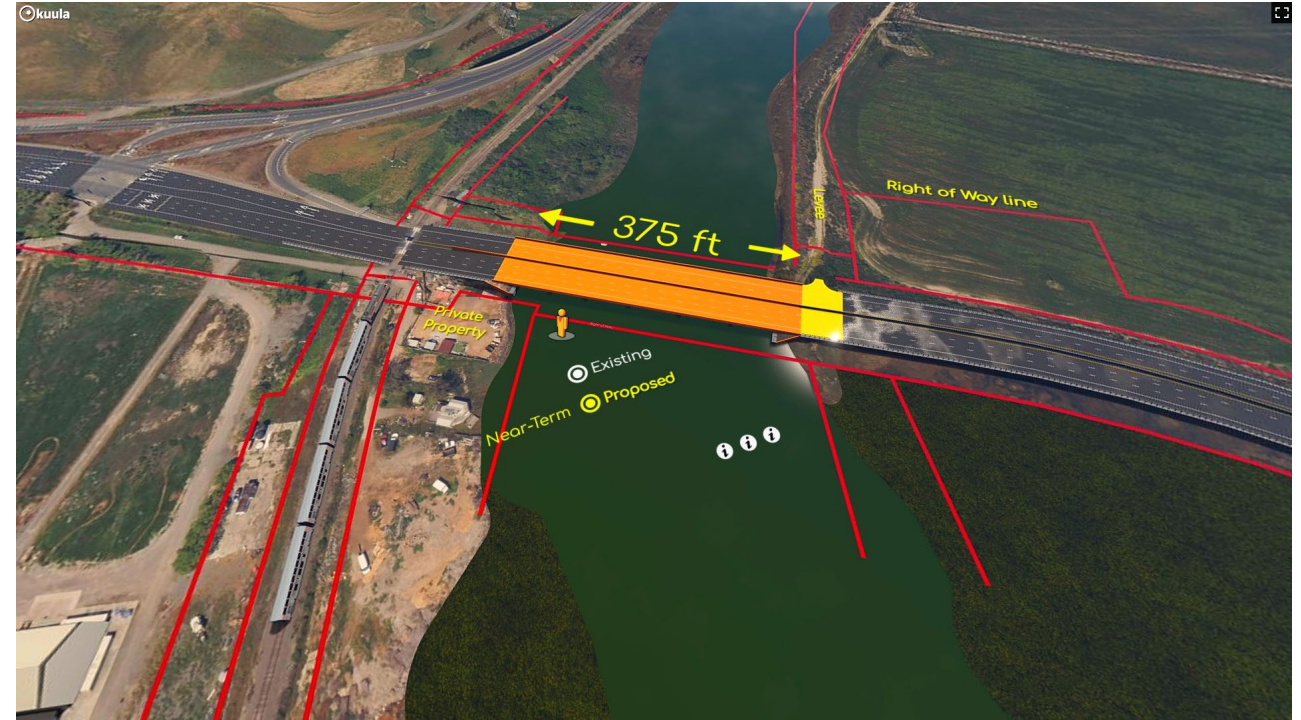


Tolay Creek Bridge Replacement

Existing



Approved New Bridge

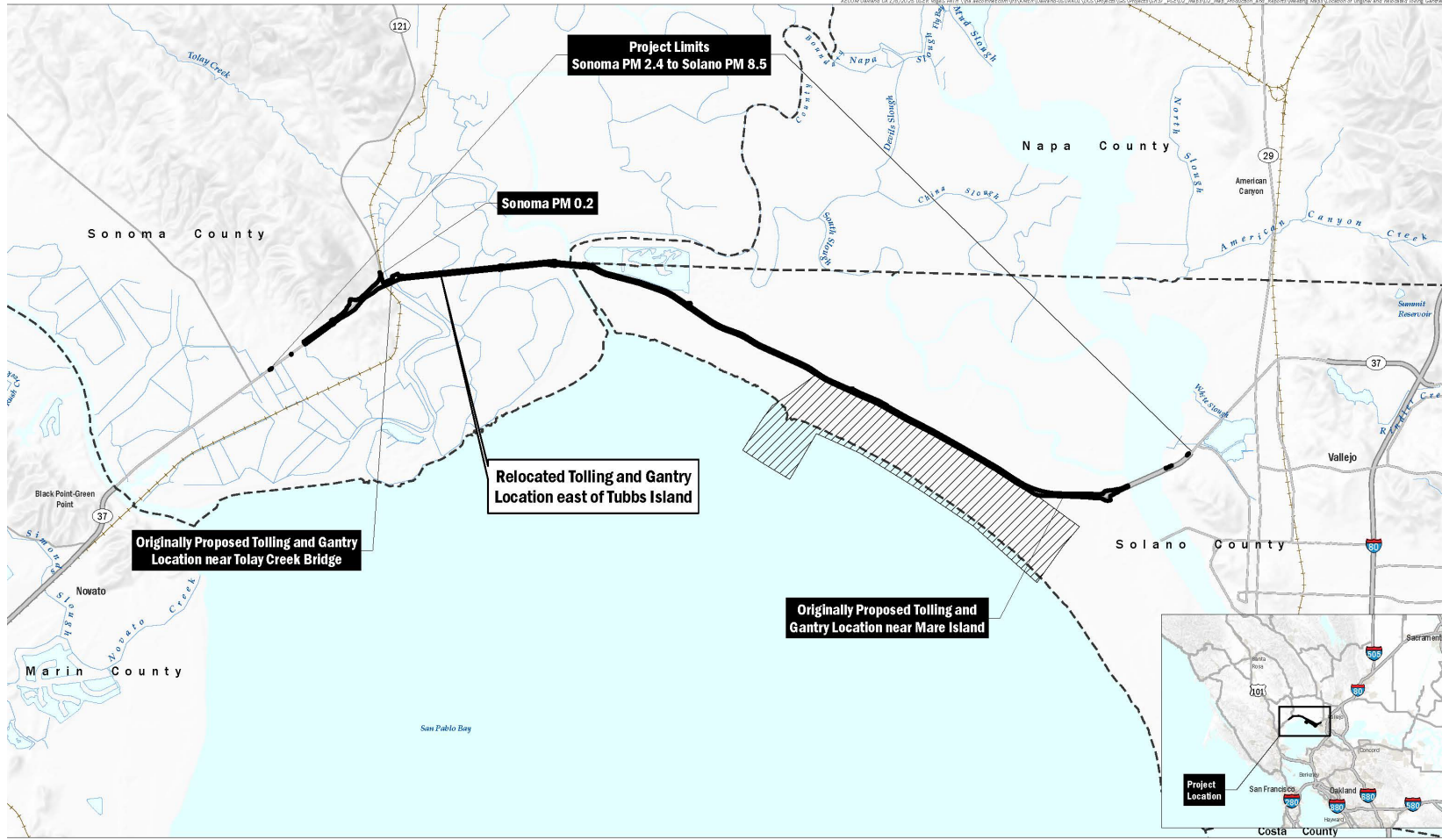




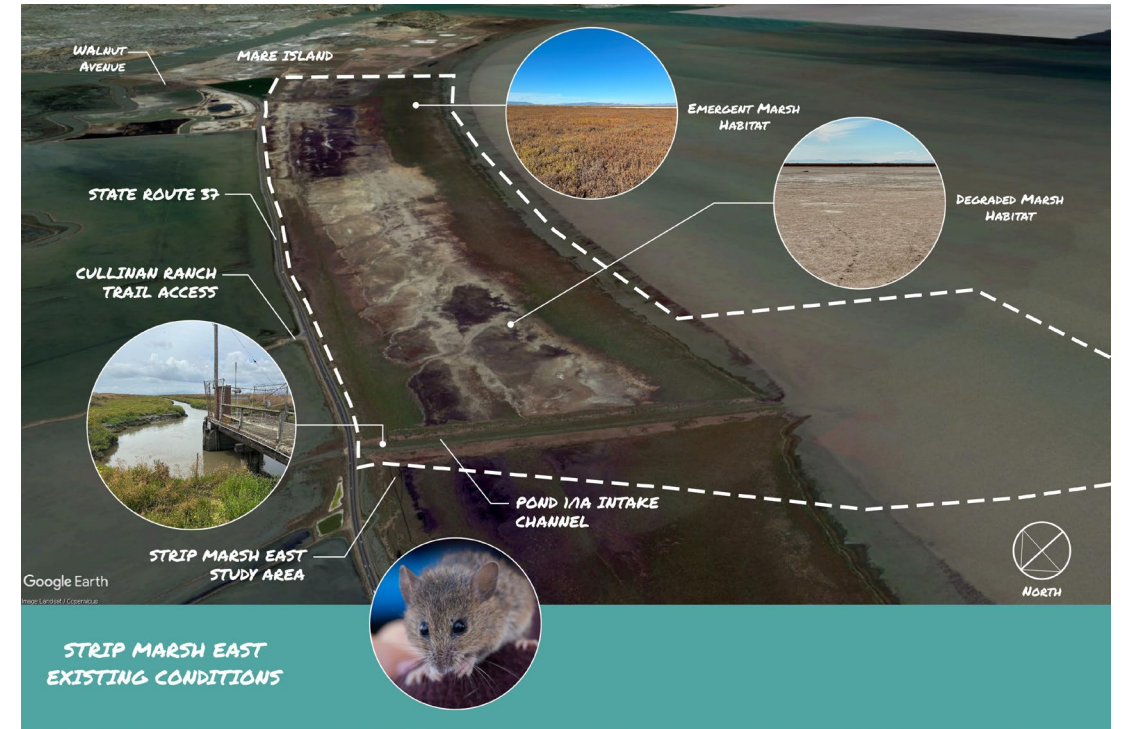
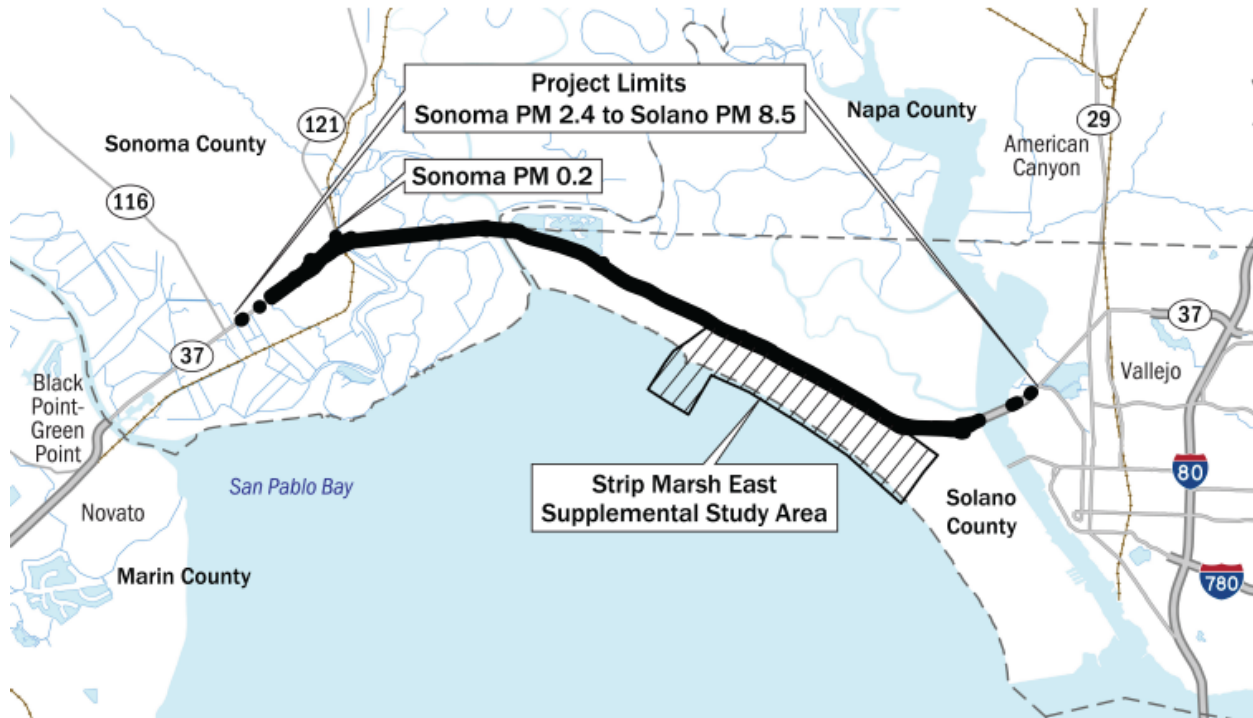
Project Changes/Additional Highway Improvements

- Maintenance Vehicle Pullouts and CHP Enforcement Areas
- Television cameras and radar detection devices
- Static, Changeable Message, and Extinguishable Message Signs
- Overhead roadway lighting
- Relocated tolling gantry

Relocated Tolling Gantry



Project Changes/Strip Marsh East Enhancements

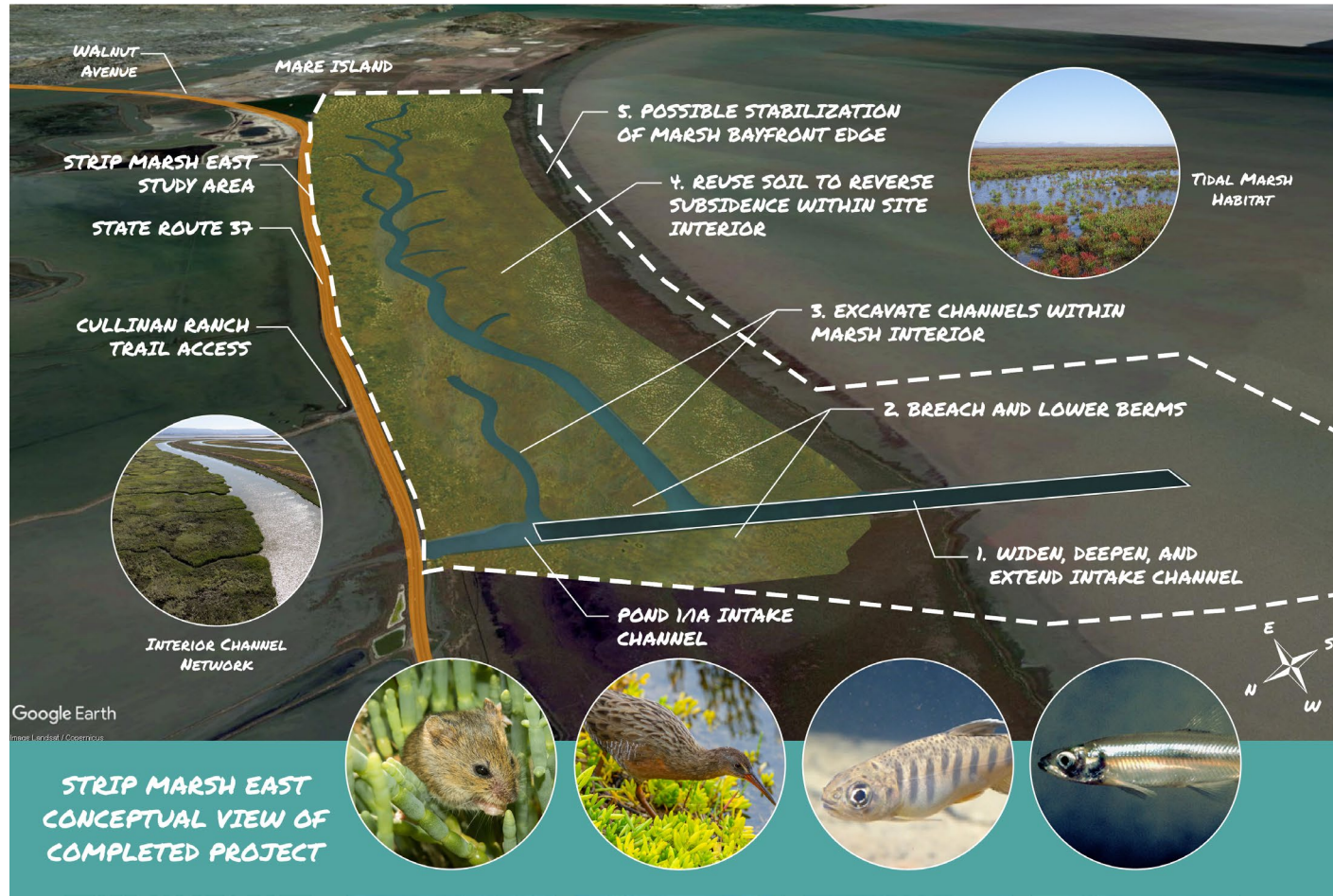


Die back of formerly dense pickleweed marsh bordering isolated ditch





Strip Marsh East Enhancements Completed





Contents of the Draft Supplemental Environmental Impact Report

Main Document

- Summary
- Section 1 – Introduction
- Section 2 – Project Description Changes
- Section 3 – Impact Analysis
- Section 4 - References
- Avoidance, minimization and mitigation measures
- Required agency coordination and permits

Appendices

- Appendix A – Map Book
- Appendix B – Section 4(f)
- Appendix C – Environmental Commitments Record
- Appendix D – USFWS and NMFS Species Lists
- Appendix E – Title VI Policy Statement




Summary of Impacts Changes

- Draft Supplemental Environmental Impact Report found that there would be no new significant impacts from the project changes.
- Most impact conclusions would be the same as what was in the 2023 EIR/EA.

**State Route 37 Sears Point to
Mare Island Improvement Project**
State Route 37 from State Route 121 to Mare Island
Napa, Sonoma, and Solano Counties, California
04-SON-SR 37 (PM 2.4/6.2); 04-SOL-SR 37 (PM 0.0/8.5);
04-SON-121 (PM 0.0/0.2)
EA – 04-1Q761; EFIS – 0419000255

**Draft Supplemental Environmental Impact Report
to the
2023 Final Environmental Impact Report/
Environmental Assessment with
Finding of No Significant Impact**



December 2024



Tribal Cultural Resources

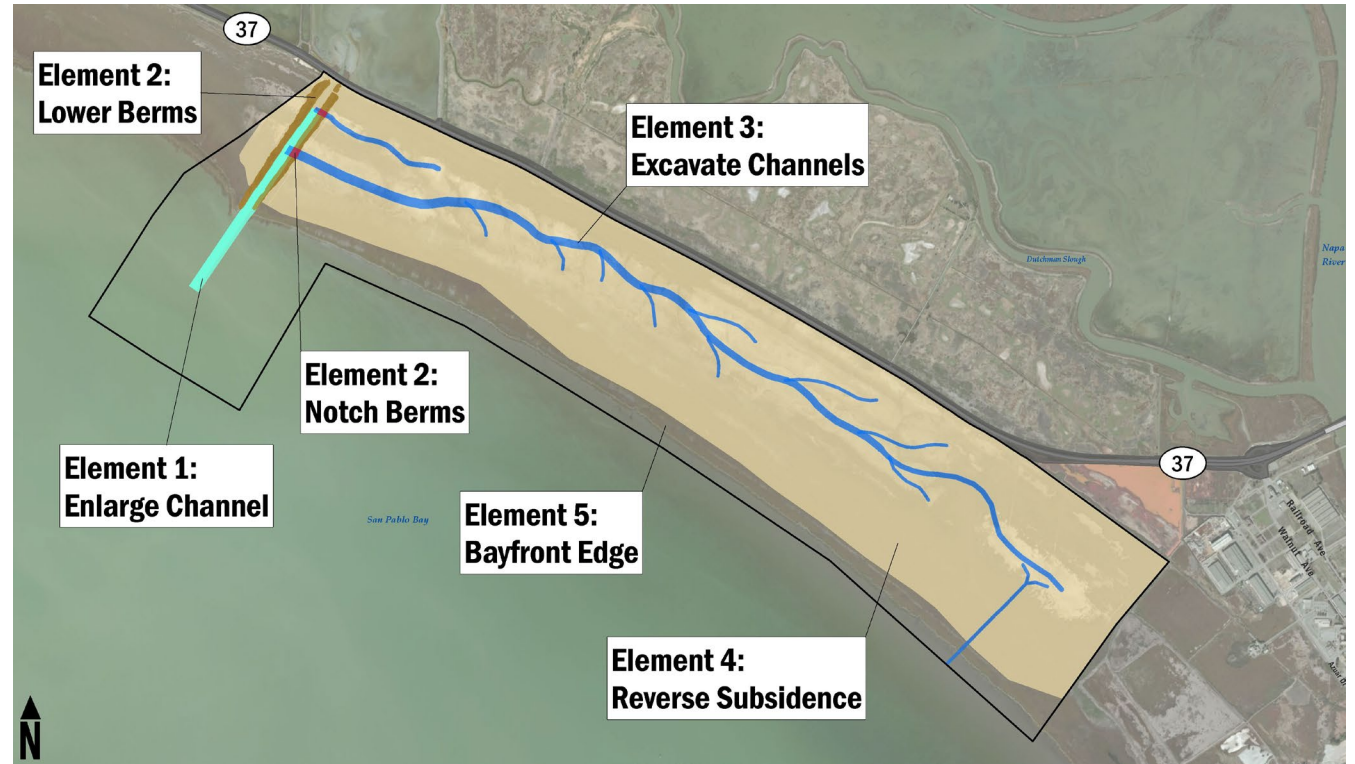
- For Tribal Cultural Resources, the impact determination was changed from “No Impact” to “Less than Significant” impact through additional tribal consultation.
- 3 new measures were developed to avoid or further minimize impacts, including:
 - AMM-TCR-1: Post-Review Discovery and Tribal Monitoring Plan
 - AMM-TCR-2: Cultural Sensitivity/Awareness Training, and
 - AMM-TCR-3: Tribal Monitoring Area



Wetlands, Waters, and Habitat Assessment

Implementation of Strip Marsh East enhancement, along with other project measures, would minimize and fully address adverse impacts from highway improvements for the following biological resources:


- Wetlands and waters
- Ridgway's and California black rail
- Salt marsh harvest mouse
- Fish
- Overall marsh habitat enhancement





Strip Marsh East Habitat Enhancements

- Reverse ongoing habitat degradation within the Strip Marsh East interior
- Create new wetlands and other waters from existing uplands
- Establish and improve approximately 230 acres of emergent tidal marsh habitat that would serve threatened and endangered species
- Uplift existing ecosystem function within Strip Marsh East interior
- Minimize permanent and temporary impacts on environmentally sensitive areas from roadway widening
- Enhance and restore nature-based approach to flood resiliency and shoreline protection for SR 37



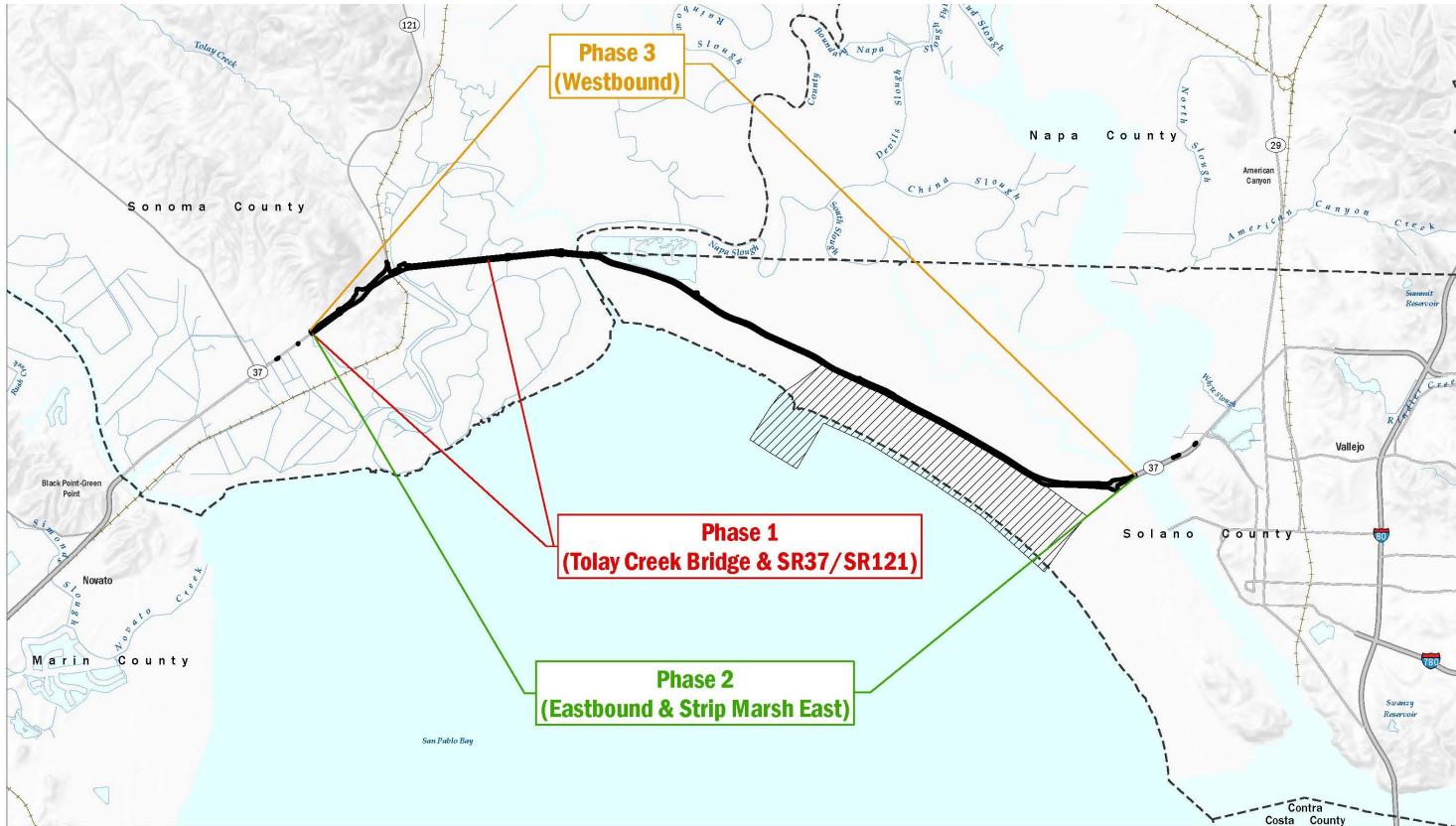


New or Modified Avoidance and Minimization Measures

- AMM-BIO-41: Strip Marsh East Enhancement and Tolay Creek Bridge Replacement
- Strip Marsh East Pond 1/1A Intake Channel Dredging Work Windows
- Post Construction Monitoring at Strip Marsh East



Estimated Project Timeline



Environmental Review

- Comment period ends February 3, 2025
- Final Supplemental EIR Spring 2025

Phase 1 (Tolay Creek Bridge and SR 121)

- Construction begins 2026
- Opening Year 2029

Phase 2 (Eastbound and Strip Marsh East)

- Construction begins 2027
- Opening Year 2029

Phase 3 (Westbound)

- Construction begins 2027
- Opening Year 2029

Note: Schedule dependent upon funding availability and environmental work window restrictions



Construction Impacts to Traffic

- There would be periodic delays during construction, that would be minimized and planned during nonpeak periods.
- Traffic speeds would be reduced within construction zones.
- A Traffic Management Plan would address project construction such as bridge work and widening, which would be available for public review and noticing prior to construction.
- Brief periods of full closure may be needed at night to expedite construction and ensure crew safety.



Draft SEIR Availability

Available for download:

<https://dot.ca.gov/caltrans-near-me/district-4/d4-projects/d4-37-corridor-projects/37-planning-environmental-documents>

Also available for review at:

- Novato Library
 - 1720 Novato Blvd, Novato, California, 94947
- Vallejo John F. Kennedy Library
 - 505 Santa Clara St, Vallejo, California, 94590



Question and Answer Session

Caltrans:

- Javier Mendivil – SR 37 Regional Project Manager
- Skylar Nguyen – Senior Environmental Scientist
- Christopher Pincetich – Senior Environmental Scientist

Metropolitan Transportation Commission

- Kevin Chen – Assistant Director
- Jeanette Weisman – SR 37 Corridor Program Manager

AECOM Consultant Team

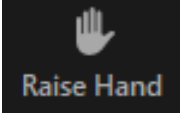

- Jeff Zimmerman – Environmental Lead
- Dillon Lennebacker – Permitting
- Joy Villafranca – Project Engineering Manager

Siegel Environmental

- Stuart Siegel – Principal Wetland Scientist



Question and Answer Session - How to Participate

- **In Person:** Fill out speaker card and wait until your name is called to come to the microphone.
- **On Zoom:**
 - Verbal questions: Use the “Raise hand” icon 
 - Or if you are dialing in by phone, press *9 to raise your hand
 - We’ll call on you by name or the last few digits of your phone number when it’s your turn
 - Press *6 to unmute once called upon
 - Written questions: Use the ‘Q&A’ icon 
- **All verbal questions will have a 2-minute time limit.**
- Questions asked during this meeting are not considered official public comments.
- Submit official comments by comment card, e-mail, or mail.



How to Submit Comments on the Draft SEIR

TONIGHT



Comment Card

Fill out a written comment card

BY COMMENT DEADLINE: FEBRUARY 3, 2025



By Email (Preferred):

Email comments to:
StateRoute37@dot.ca.gov



By Mail:

Mail comments to:
Caltrans District 4
Office of Environmental Analysis
Attn: Skylar Nguyen
Environmental Scientist
P.O. Box 23660, MS-8B
Oakland, CA 94623-0660



RESILIENTSR37

MARIN • SONOMA • NAPA • SOLANO



Thank you!

